














COUNTY ROAD 4

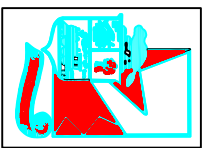


**LEGEND**

-  RESIDENTIAL
-  GENERAL COMMERCIAL
-  LOCAL COMMERCIAL
-  INSTITUTIONS AND COMMUNITY FACILITIES
-  PARKS AND OPEN SPACE
-  FUTURE RESIDENTIAL
-  GOLF COURSE
-  ELEMENTARY SCHOOL
-  SECONDARY SCHOOL
-  NEIGHBOURHOOD PARK
-  COLLECTOR ROAD
-  JENNINGS CREEK COMMUNITY DEVELOPMENT PLAN AREA

REVISIONS:  
 NO. DATE BY

Amendment NO. 26 & 32 - OMB Decision (E20072) July 23, 2014



TOWN OF LINDSAY  
 OFFICIAL PLAN

JENNINGS CREEK COMMUNITY  
 DEVELOPMENT PLAN

SCHEDULE 'C2'  
 LAND USE PLAN

