

COUNTY ROAD 4

HIGHWAY NO. 35

COLBORNE STREET

ROSE PL

WALKER STREET

STREET D

STREET B

STREET A

STREET C

ELGIN STREET

OAK STREET

JOSEPH ROAD

ST. LAWRENCE DR

DAVID DR


RICHARD AVE

ANGELINE STREET NORTH





NORTHLIN PARK ROAD

PARK ROAD

ORCHARD PARK ROAD



LEGEND

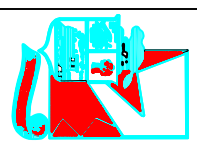
-  COLLECTOR ROAD
-  JENNINGS CREEK COMMUNITY DEVELOPMENT PLAN AREA
-  STORMWATER MANAGEMENT FACILITY
-  PROPOSED SANITARY TRUNK SEWER

NOTE:
 PROPOSED SANITARY TRUNK SEWER IS SUBJECT TO A CLASS ENVIRONMENTAL ASSESSMENT

REVISIONS:

No.	DATE	BY

Amendment No. 25 & 32 - QMS Division (PL060720) July 23, 2014



TOWN OF LINDSAY
 OFFICIAL PLAN

JENNINGS CREEK COMMUNITY
 DEVELOPMENT PLAN

SCHEDULE 'C3'
 INFRASTRUCTURE PLAN

