












**COMMUNITY IMPROVEMENT AREAS**  
(SECTION 6.3.1)

-  AREA A DOWNTOWN AREA
-  AREA B VICTORIA AVENUE / REGENT STREET AREA
-  AREA C RIVERVIEW STREET AREA
-  AREA D MELBOURNE STREET / ST. LAWRENCE STREET AREA
-  AREA E HAMILTON STREET / MARY STREET AREA

**COMMUNITY DEVELOPMENT AREAS**  
(SECTION 6.3.2)

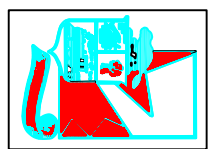
-  AREA 1 JENNINGS CREEK COMMUNITY DEVELOPMENT PLAN AREA (SEE VOLUME II OF THIS PLAN)
-  AREA 2 SOUTHEAST COMMUNITY DEVELOPMENT PLAN AREA
-  AREA 3 SOUTHWEST COMMUNITY DEVELOPMENT PLAN AREA
-  AREA 4 SIR SANDFORD FLEMING COLLEGE SOUTH AREA

**POLICY AREAS**  
(SECTION 4.9)

-  SOLONG CULTURAL CORRIDOR (SECTION 4.9.1)
-  DOWNTOWN AREA (SECTION 4.9.2)
-  KENT STREET WEST AREA (SECTION 4.9.3)
-  MIXED USE CORRIDORS (KENT ST., QUEEN ST., LINDSAY ST. SOUTH) (SECTION 4.9.4)

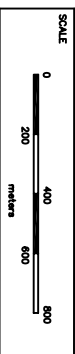
REVISIONS:

NO.	DATE	BY
Amendment 448	November 2012	
Amendment 748	August 2015	



**TOWN OF LINDSAY  
OFFICIAL PLAN**

**SCHEDULE 'B'  
COMMUNITY DEVELOPMENT  
AND IMPROVEMENT**



NOTE:  
SCHEDULE "B" SHALL BE INTERPRETED IN CONJUNCTION WITH SCHEDULES "A", "C" & "D" AND THE TEXT OF THE OFFICIAL PLAN.

