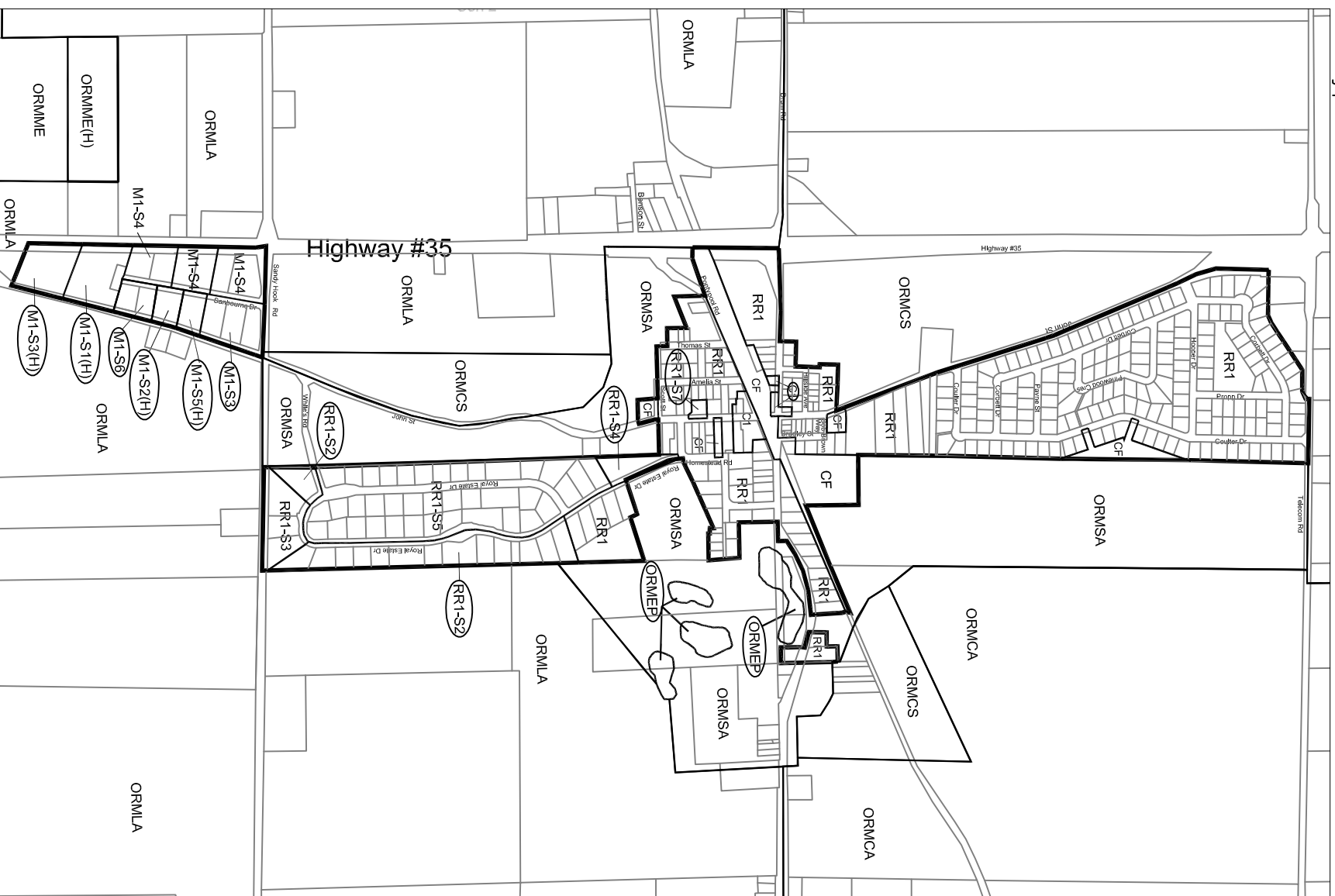
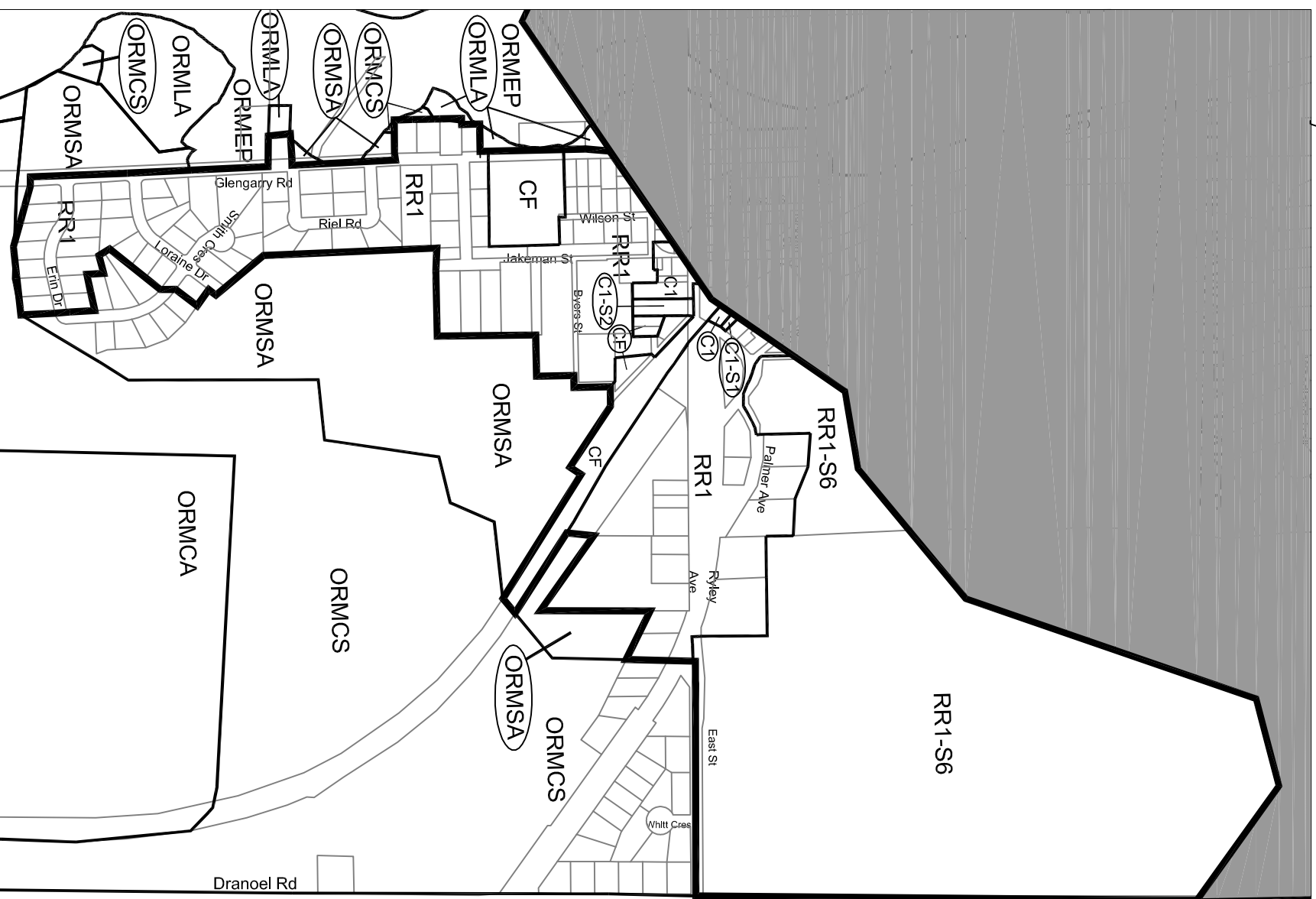


'Pontypool'



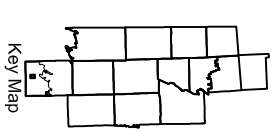
'Bethany'



Oak Ridges Moraine
Zoning By-law 2005-133

Former Geographic Township of Manvers

Schedule B



Key Map

Legend

- ORMEP—Oak Ridges Moraine Environmental Protection Core Area
- ORMCA—Oak Ridges Moraine Linkage Area
- ORMLA—Oak Ridges Moraine County Side Area
- ORMCS—Oak Ridges Moraine Country Rural Settlement
- ORMSA—Oak Ridges Moraine Mineral Extraction
- ORMME—Oak Ridges Moraine
- RR1—Rural Residential Type One
- C1—General Commercial
- M1—General Industrial
- CF—Community Facility
- (H)—Refer to Section 4.3
- Refer to Manvers Zoning By-law 87-06

