



KAWARTHA LAKES
SECONDARY PLANS PROJECT
WOODVILLE SETTLEMENT AREA

ENVIRONMENTAL CONSTRAINTS




SCHEDULE G-5



Environmentally Sensitive Features


-  Unevaluated Wetlands (MNR)
-  Significant Woodlands (CKL Official Plan)

Environmental Constraint Areas

-  Woodville No. 1 Drain Floodplain Hazard (LSRCA)
-  Floodplain Hazard (LSRCA)
-  Woodville Settlement Area
-  Watercourses



MAP DRAWING INFORMATION:
DATA PROVIDED BY CKL, MNR
MAP CREATED BY: PFM
MAP CHECKED BY: EC
MAP EDITS BY: CS (CKL)
MAP PROJECTION: NAD 1983 UTM Zone 17N



FILE LOCATION:
Toronto Server
I:\GIS\115009 - Kawartha Lakes\Design_GIS\MXDs\2013 - Revisions\Woodville Land Use.mxd

REVISION NO.: 1
PROJECT: 11-5009
STATUS: DRAFT
PRINT DATE: 7/2/2015
DATE: 04/05/13