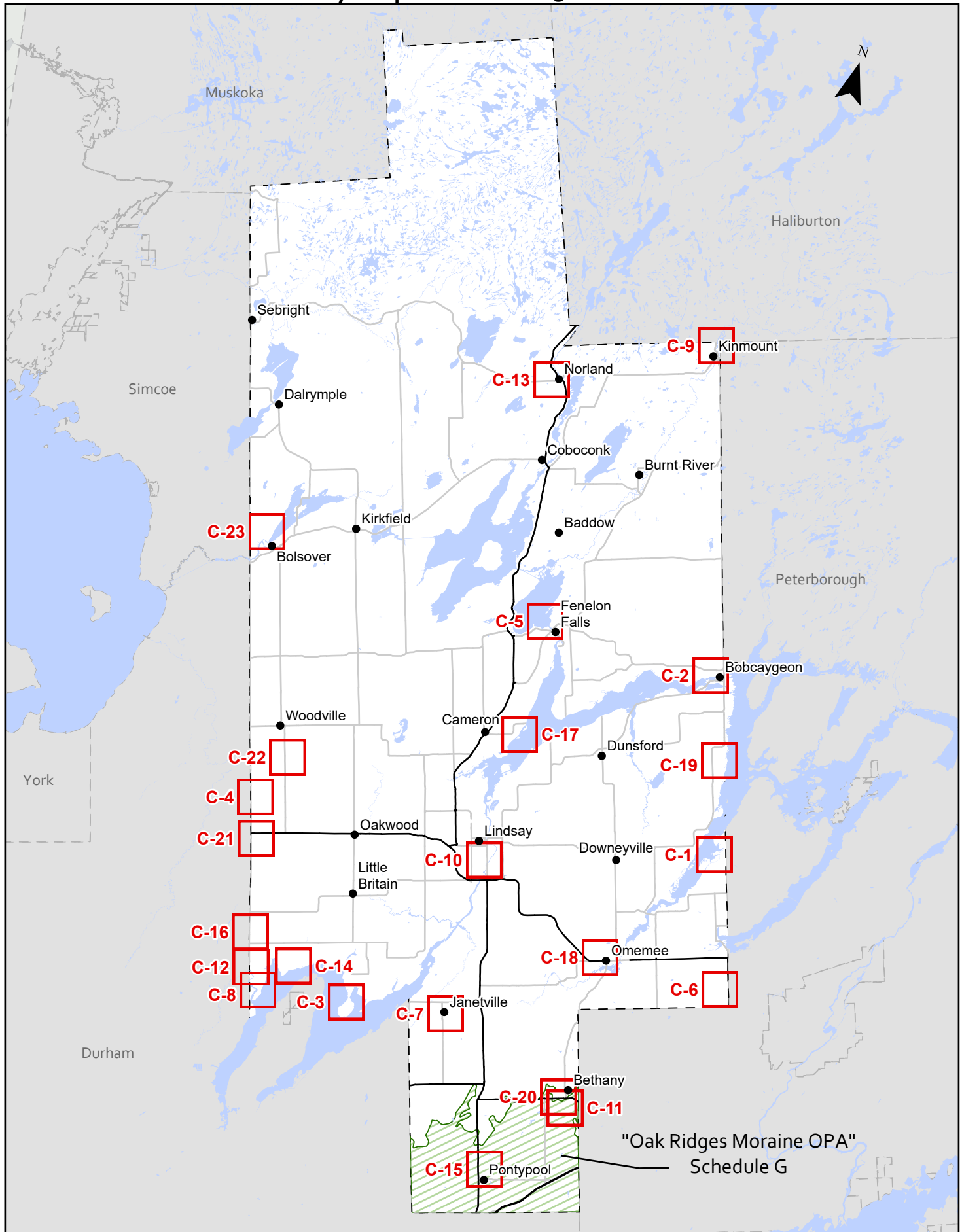
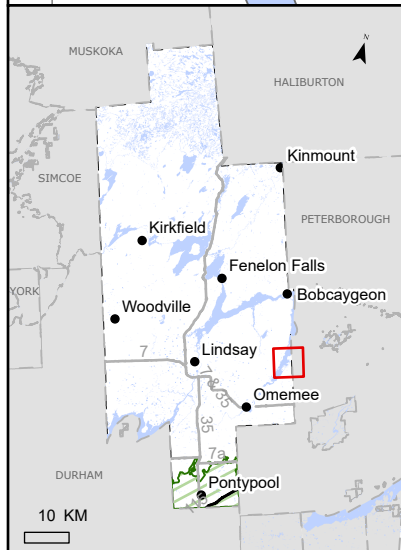
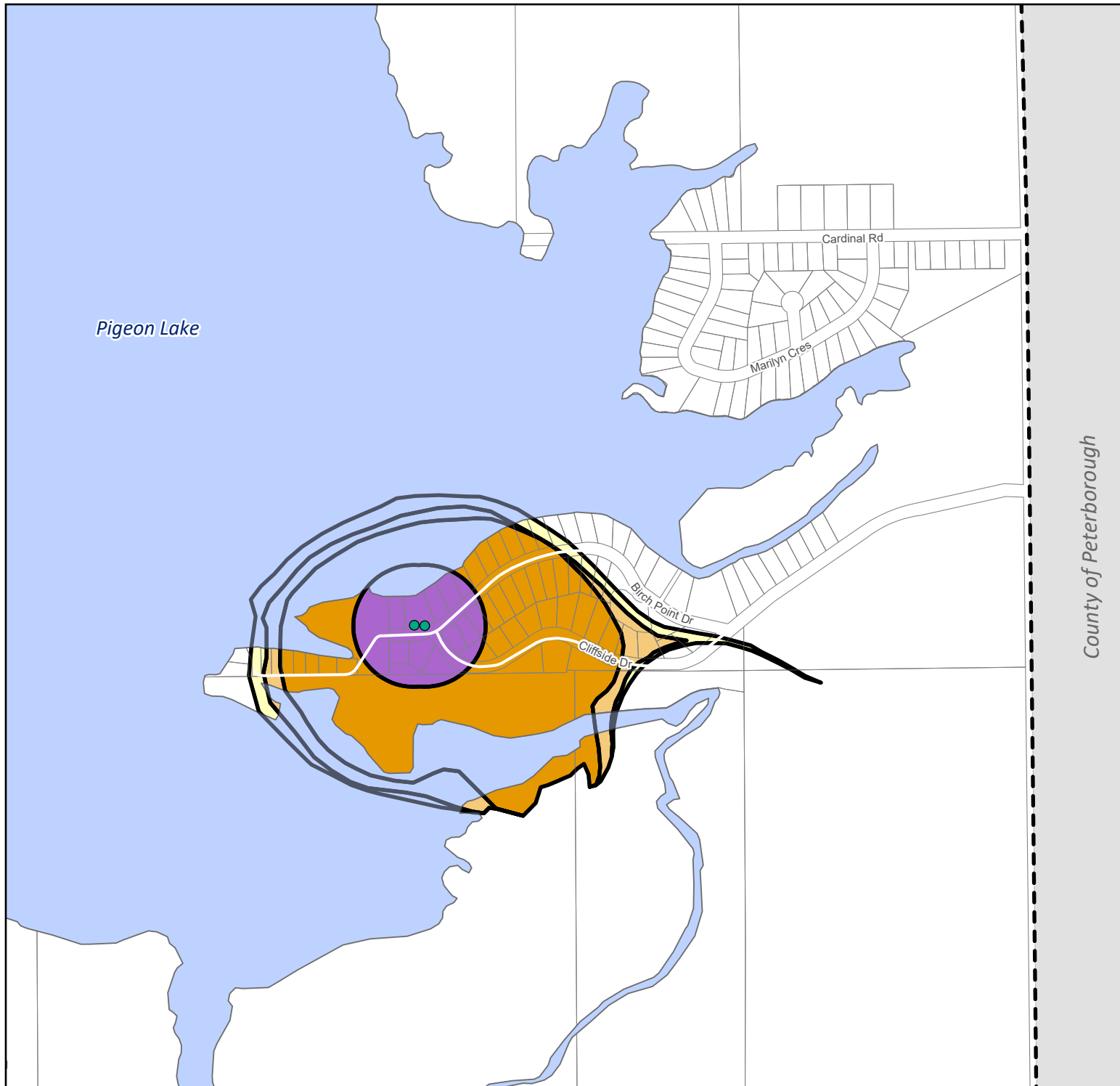


Schedule C

Wellhead Protection Areas and Intake Protection Zones

Key Map - March 2025 Consolidation





Schedule C-1 Birch Point Wellhead Protection Area March 2025 Consolidation


- Municipal Wellhead
- WHPA-A
- WHPA-B
- WHPA-C
- WHPA-D

Data Source: MECP Ontario; TCCSPR; LSRCA; KRCA; LIO-OGDE
Map Projection & Datum: NAD 1983 UTM Zone 17N
Units: Meters

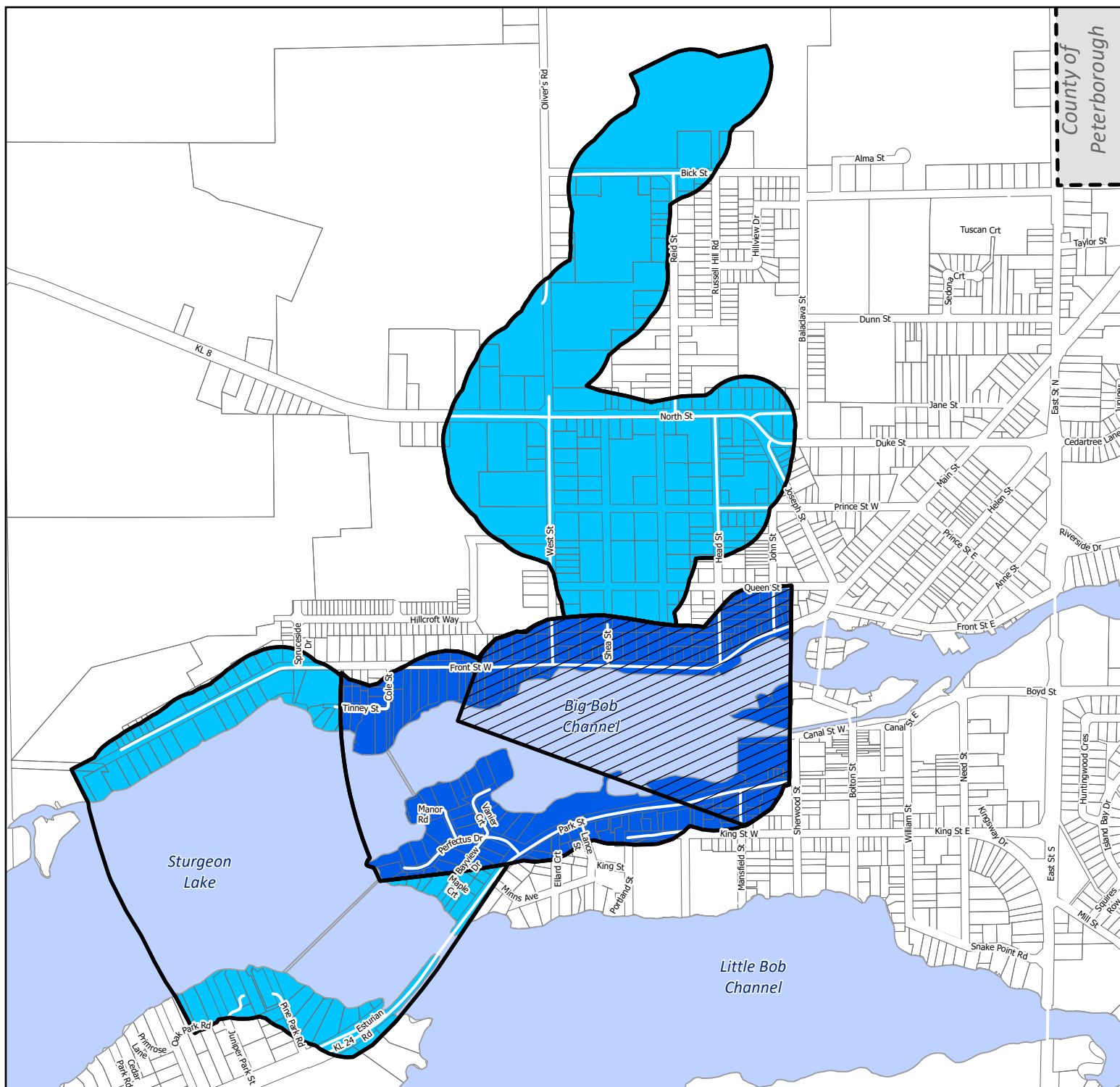


Produced by the City of Kawartha Lakes
GIS Division, Development Services
Copyright 2020

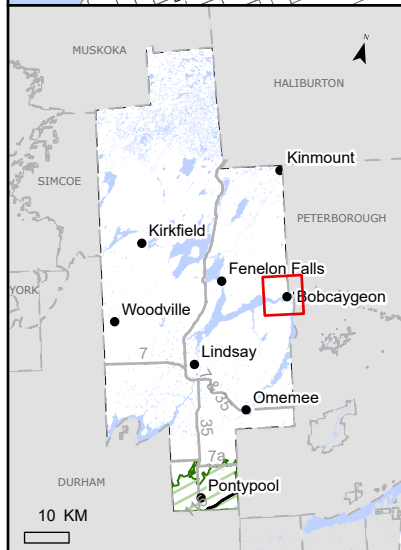
Scale: 1:9,000






Map produced by the City of Kawartha Lakes GIS and Mapping Division with data obtained under license. Reproduction without permission is prohibited. All distances and locations are approximate and are not of survey quality. Do not rely on it as being a precise indicator of privately or publicly owned land, routes, locations or features, nor as a guide to navigate. This Map is illustrative only. The City of Kawartha Lakes does not warrant the accuracy, completeness, content, or currency of the information provided.



County of
Peterborough



Schedule C-2 Bobcaygeon Intake Protection Zone March 2025 Consolidation

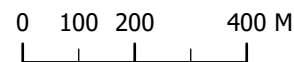
-  Area vulnerable to salt
-  IPZ-1
-  IPZ-2

Data Source: MECP Ontario; TCCSPR; LSRCA; KRCA; LIO-OGDE
Map Projection & Datum: NAD 1983 UTM Zone 17N
Units: Meters

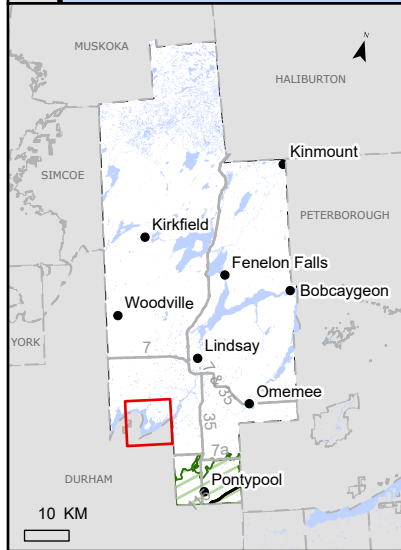
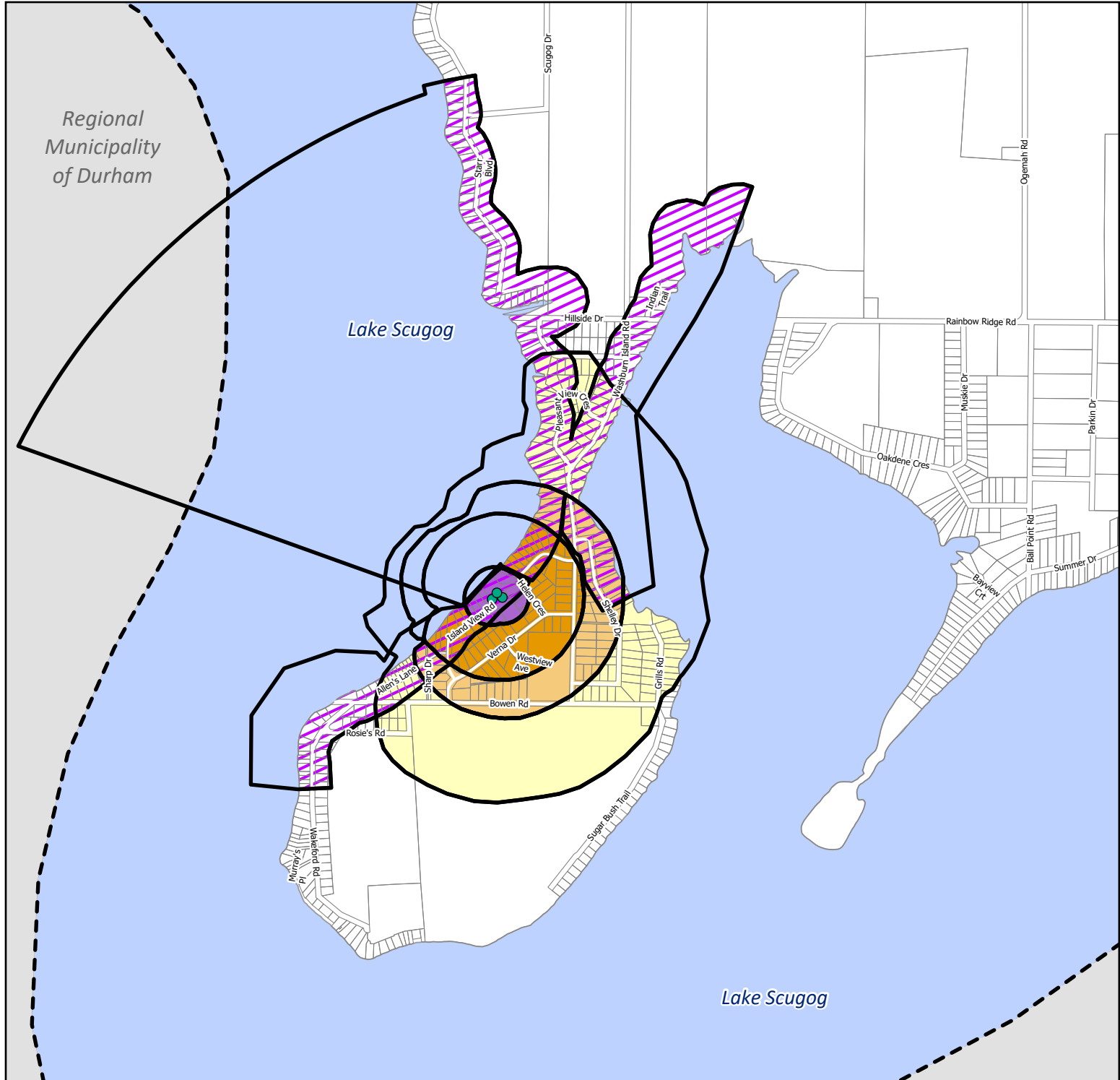


Produced by the City of Kawartha Lakes
GIS Division, Development Services
Copyright 2020

Scale: 1:13,500




Map produced by the City of Kawartha Lakes GIS and Mapping Division with data obtained under license. Reproduction without permission is prohibited. All distances and locations are approximate and are not of survey quality. Do not rely on it as being a precise indicator of privately or publicly owned land, routes, locations or features, nor as a guide to navigate. This Map is illustrative only. The City of Kawartha Lakes does not warrant the accuracy, completeness, content, or currency of the information provided.



Schedule C-3 Canadiana Shores Wellhead Protection Area March 2025 Consolidation

- Municipal Wellhead
- WHPA-A
- WHPA-B
- WHPA-C
- WHPA-D
- WHPA-E


Data Source: MECP Ontario; TCCSPR; LSRCA; KRCA; LIO-OGDE
Map Projection & Datum: NAD 1983 UTM Zone 17N
Units: Meters



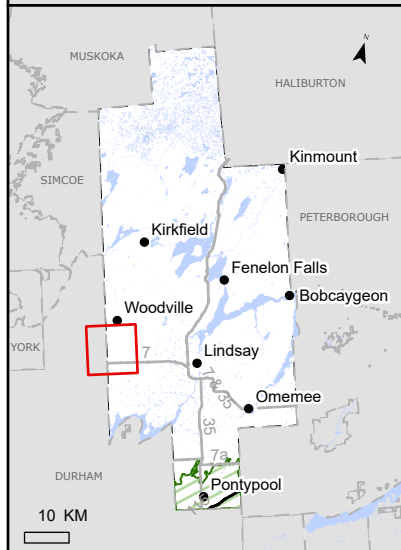
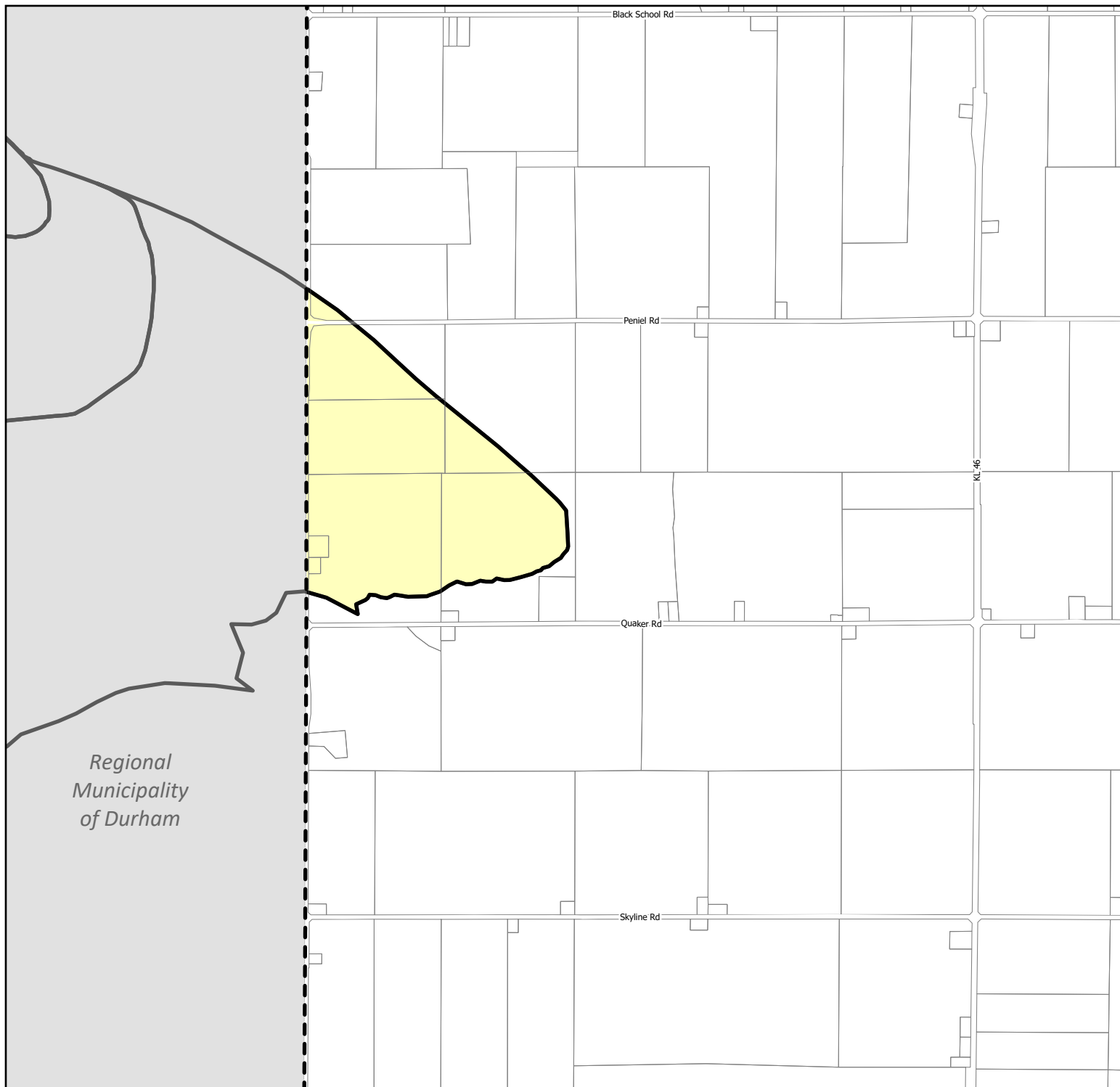
Produced by the City of Kawartha Lakes
GIS Division, Development Services
Copyright 2020

Scale: 1:20,500

0 150 300 600 M



Map produced by the City of Kawartha Lakes GIS and Mapping Division with data obtained under license. Reproduction without permission is prohibited. All distances and locations are approximate and are not of survey quality. Do not rely on it as being a precise indicator of privately or publicly owned land, routes, locations or features, nor as a guide to navigate. This Map is illustrative only. The City of Kawartha Lakes does not warrant the accuracy, completeness, content, or currency of the information provided.



Schedule C-4 Cannington-Arena Wellhead Protection Area March 2025 Consolidation

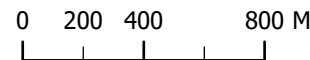
WHPA-D

Data Source: MECP Ontario; TCCSPR; LSRCA; KRCA; LIO-OGDE
Map Projection & Datum: NAD 1983 UTM Zone 17N
Units: Meters

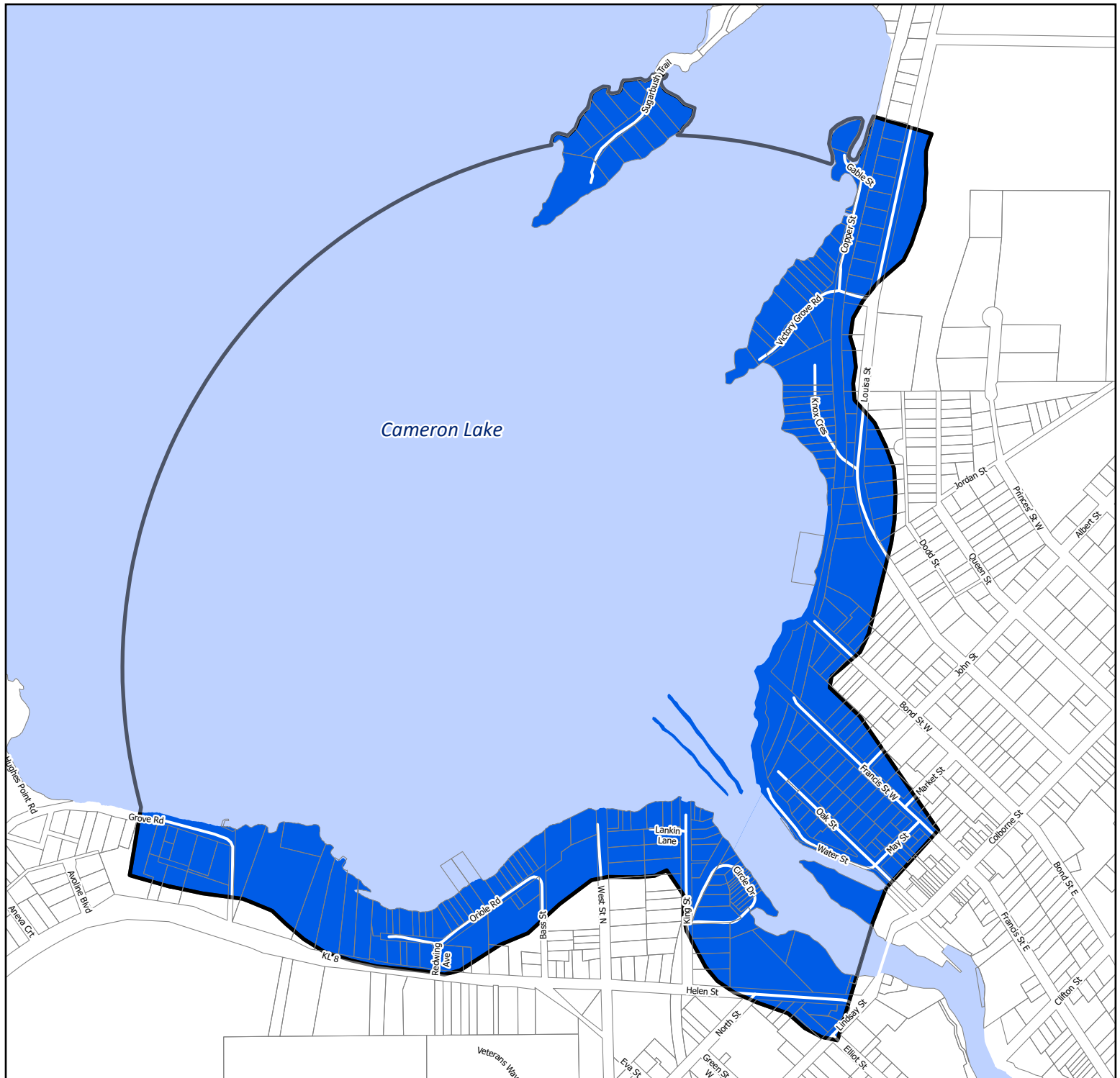


Produced by the City of Kawartha Lakes
GIS Division, Development Services
Copyright 2020

Scale: 1:25,000



Map produced by the City of Kawartha Lakes GIS and Mapping Division with data obtained under license. Reproduction without permission is prohibited. All distances and locations are approximate and are not of survey quality. Do not rely on it as being a precise indicator of privately or publicly owned land, routes, locations or features, nor as a guide to navigate. This Map is illustrative only. The City of Kawartha Lakes does not warrant the accuracy, completeness, content, or currency of the information provided.




Schedule C-5

Fenelon Falls Intake Protection Zone

March 2025 Consolidation

IPZ-1


Data Source: MECP Ontario; TCCSPR; LSRCA; KRCA; LIO-OGDE
 Map Projection & Datum: NAD 1983 UTM Zone 17N
 Units: Meters



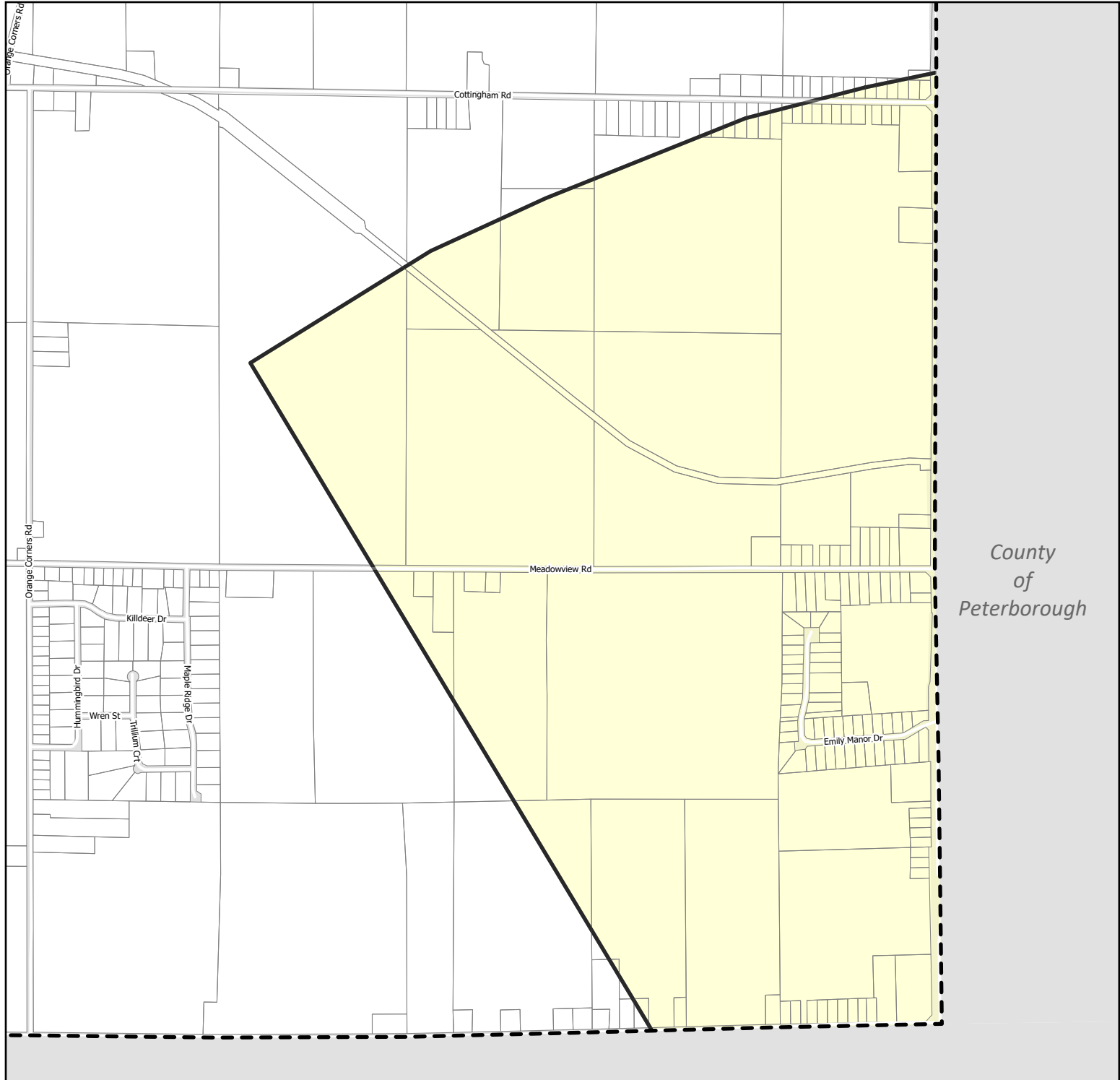
Produced by the City of Kawartha Lakes
 GIS Division, Development Services
 Copyright 2020

Scale: 1:10,200

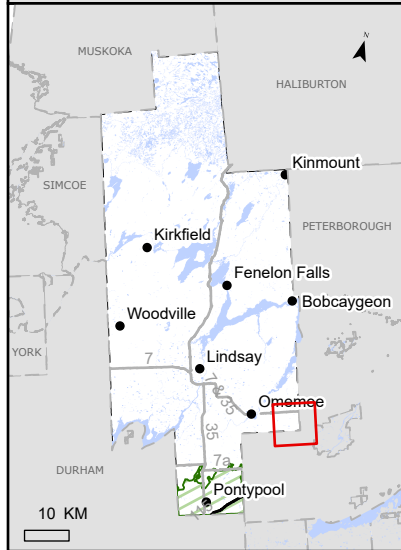
0
75
150
300 M



Map produced by the City of Kawartha Lakes GIS and Mapping Division with data obtained under license. Reproduction without permission is prohibited. All distances and locations are approximate and are not of survey quality. Do not rely on it as being a precise indicator of privately or publicly owned land, routes, locations or features, nor as a guide to navigate. This Map is illustrative only. The City of Kawartha Lakes does not warrant the accuracy, completeness, content, or currency of the information provided.



County
of
Peterborough



Schedule C-6 **Lansdowne Wellhead Protection Area** March 2025 Consolidation

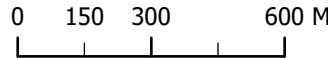
 WHPA-D

Data Source: MECP Ontario; TCCSPR; LSRCA; KRCA; LIO-OGDE
 Map Projection & Datum: NAD 1983 UTM Zone 17N
 Units: Meters

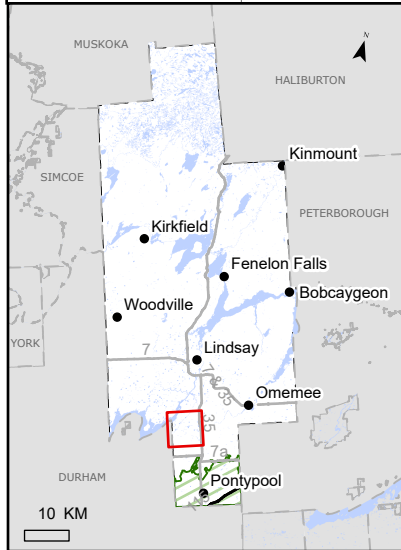
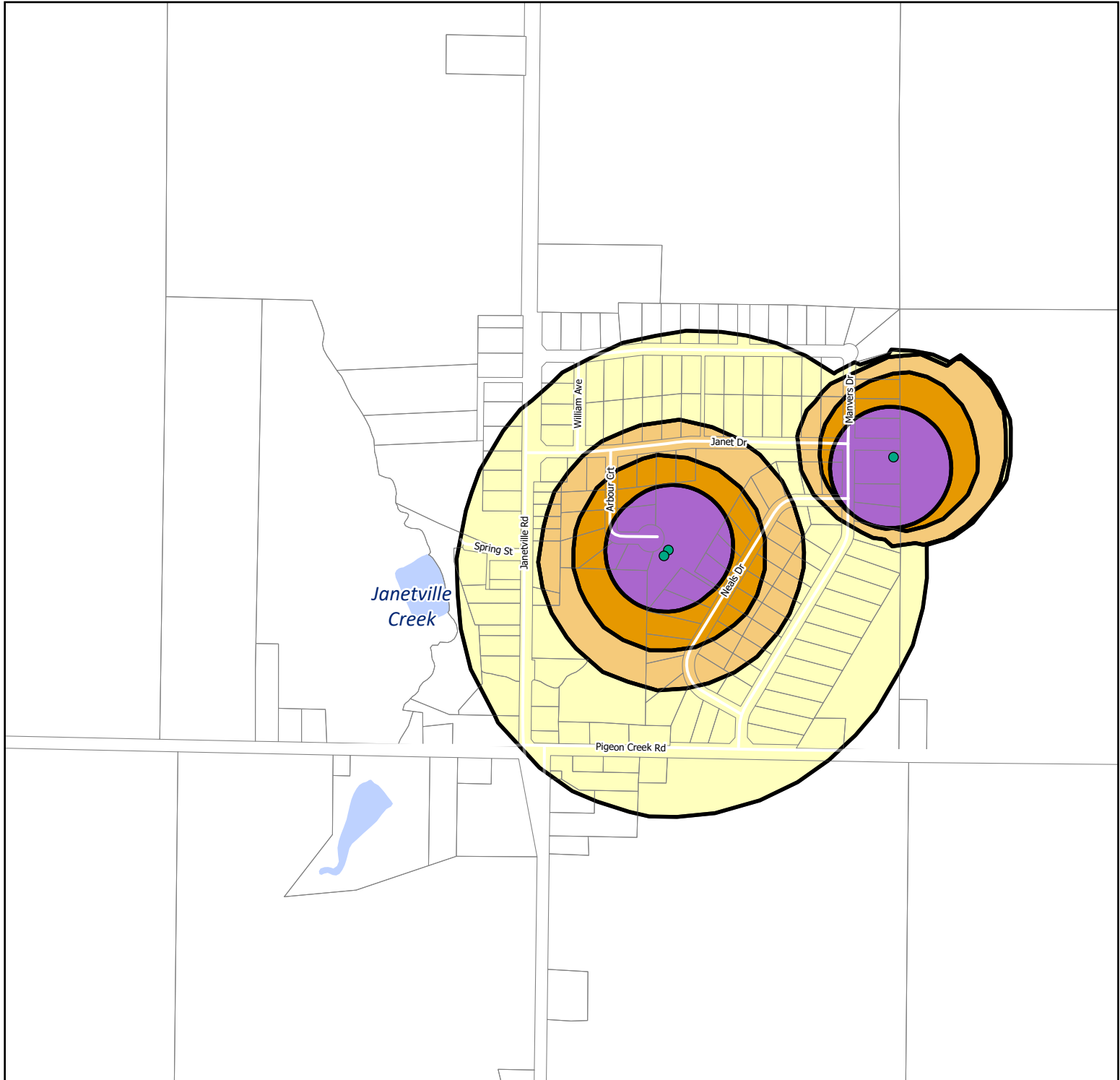


Produced by the City of Kawartha Lakes
 GIS Division, Development Services
 Copyright 2020

Scale:1:17,000



Map produced by the City of Kawartha Lakes GIS and Mapping Division with data obtained under license. Reproduction without permission is prohibited. All distances and locations are approximate and are not of survey quality. Do not rely on it as being a precise indicator of privately or publicly owned land, routes, locations or features, nor as a guide to navigate. This Map is illustrative only. The City of Kawartha Lakes does not warrant the accuracy, completeness, content, or currency of the information provided.



Schedule C-7

Janetville Wellhead Protection Area

March 2025 Consolidation

Municipal Wellhead

WHPA-A

WHPA-B

WHPA-C

WHPA-D

Data Source: MECP Ontario; TCCSPR; LSRCA; KRCA; LIO-OGDE

Map Projection & Datum: NAD 1983 UTM Zone 17N

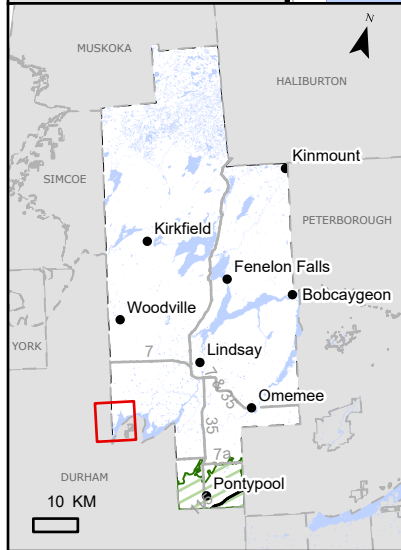
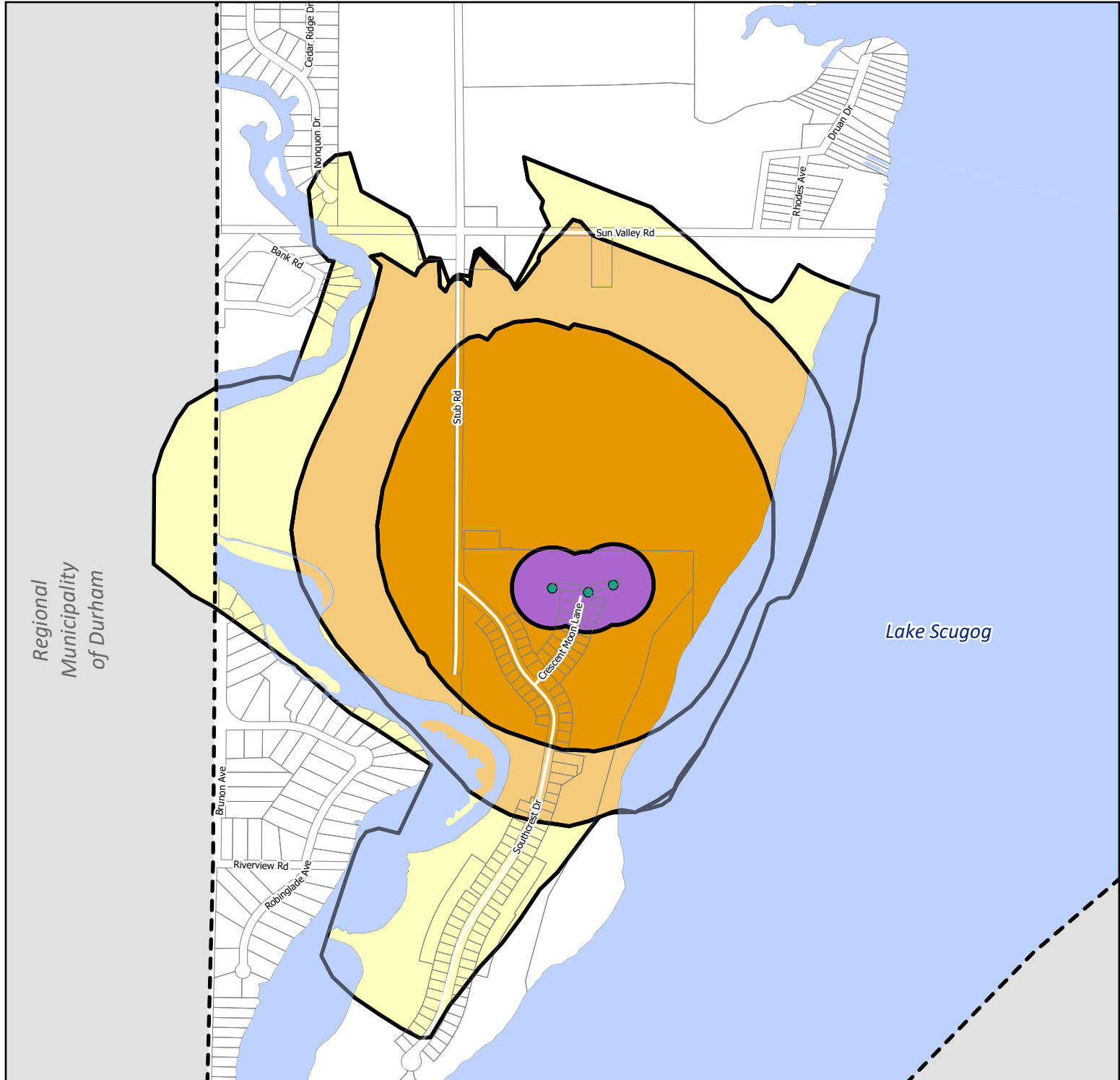
Units: Meters

Produced by the City of Kawartha Lakes
GIS Division, Development Services
Copyright 2020

Scale: 1:9,000

0
75
150
300 M

Map produced by the City of Kawartha Lakes GIS and Mapping Division with data obtained under license. Reproduction without permission is prohibited. All distances and locations are approximate and are not of survey quality. Do not rely on it as being a precise indicator of privately or publicly owned land, routes, locations or features, nor as a guide to navigate. This Map is illustrative only. The City of Kawartha Lakes does not warrant the accuracy, completeness, content, or currency of the information provided.



Schedule C-8 Kings Bay Wellhead Protection Area March 2025 Consolidation

●

Municipal Wellheads

WHPA-A

WHPA-B

WHPA-C

WHPA-D

Data Source: MECP Ontario; TCCSPR; LSRCA; KRCA; LIO-OGDE

Map Projection & Datum: NAD 1983 UTM Zone 17N

Units: Meters

Produced by the City of Kawartha Lakes
GIS Division, Development Services
Copyright 2020

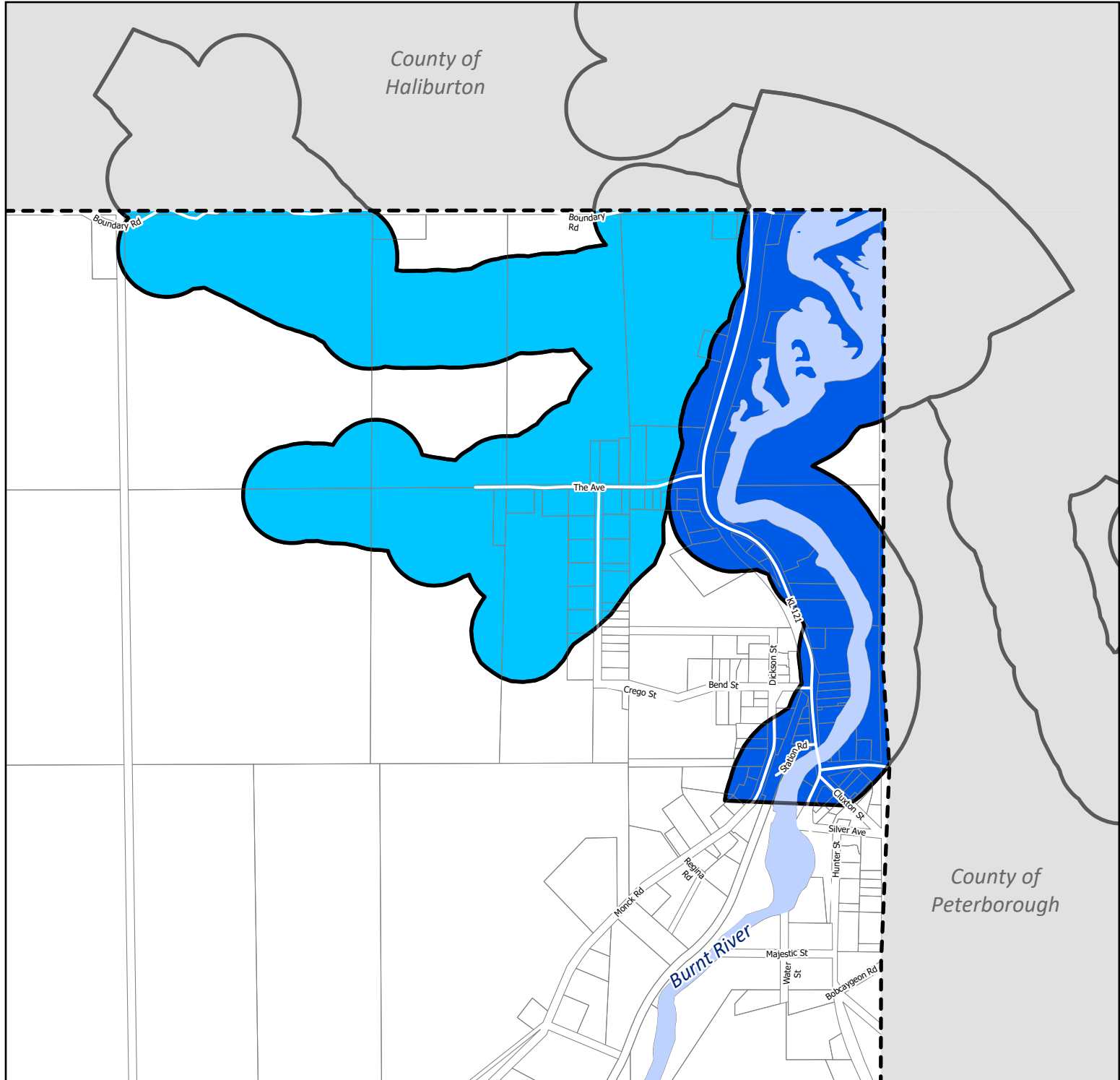
Scale: 1:13,500

0
400 M

100

200

Map produced by the City of Kawartha Lakes GIS and Mapping Division with data obtained under license. Reproduction without permission is prohibited. All distances and locations are approximate and are not of survey quality. Do not rely on it as being a precise indicator of privately or publicly owned land, routes, locations or features, nor as a guide to navigate. This Map is illustrative only. The City of Kawartha Lakes does not warrant the accuracy, completeness, content, or currency of the information provided.



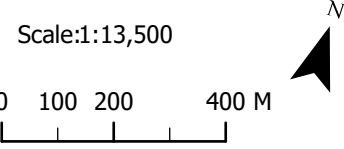
Schedule C-9 **Kinmount Intake Protection Zone** March 2025 Consolidation

- IPZ-1
- IPZ-2

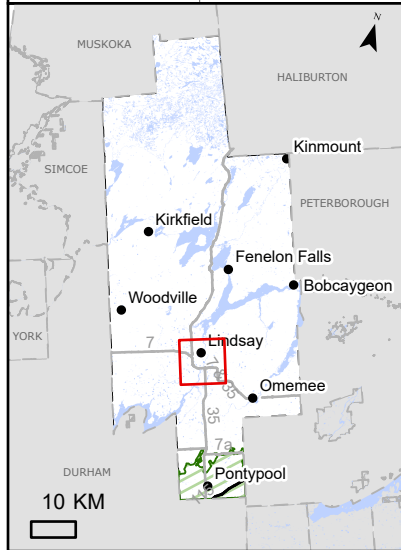
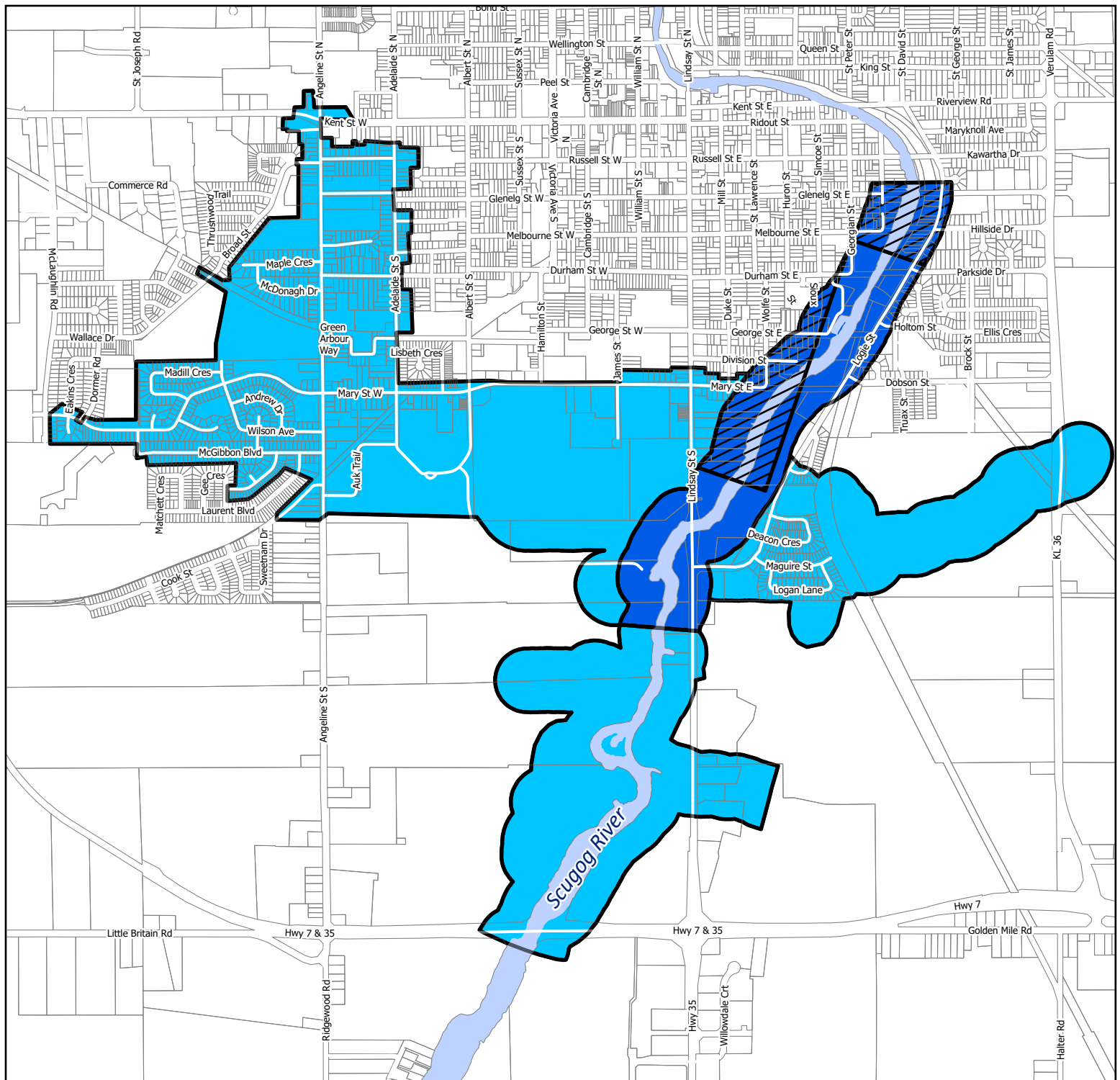
Data Source: MECP Ontario; TCCSPR; LSRCA; KRCA; LIO-OGDE
 Map Projection & Datum: NAD 1983 UTM Zone 17N
 Units: Meters



Produced by the City of Kawartha Lakes
 GIS Division, Development Services
 Copyright 2020



Map produced by the City of Kawartha Lakes GIS and Mapping Division with data obtained under license. Reproduction without permission is prohibited. All distances and locations are approximate and are not of survey quality. Do not rely on it as being a precise indicator of privately or publicly owned land, routes, locations or features, nor as a guide to navigate. This Map is illustrative only. The City of Kawartha Lakes does not warrant the accuracy, completeness, content, or currency of the information provided.



Schedule C-10 Lindsay Intake Protection Zone March 2025 Consolidation

Area vulnerable to road salt

IPZ-1

IPZ-2

Data Source: MECP Ontario; TCCSPR; LSRCA; KRCA; LIO-OGDE
Map Projection & Datum: NAD 1983 UTM Zone 17N
Units: Meters

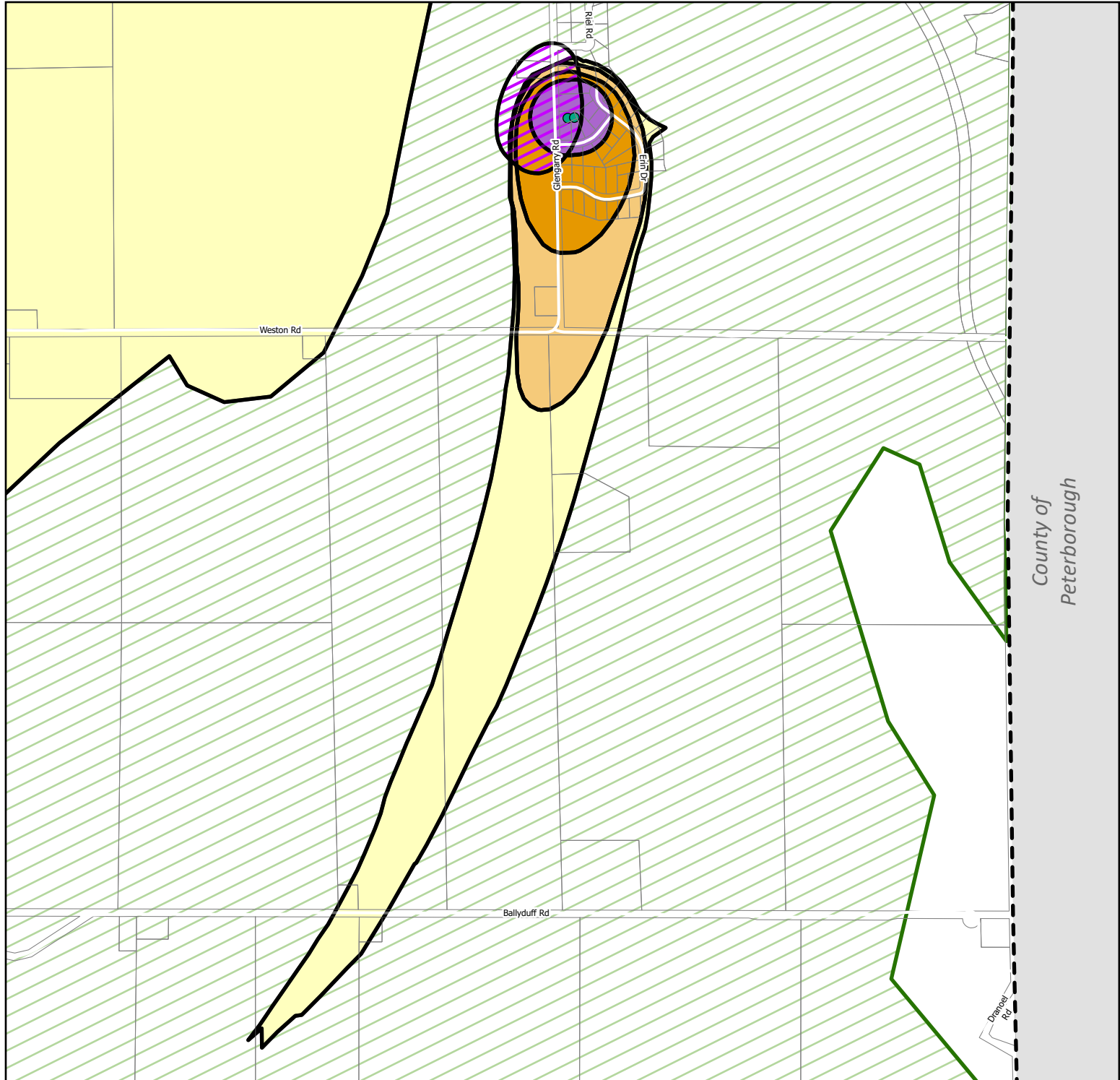
Produced by the City of Kawartha Lakes
GIS Division, Development Services
Copyright 2020

Scale: 1:20,500

0 150 300 600 M

N

Map produced by the City of Kawartha Lakes GIS and Mapping Division with data obtained under license. Reproduction without permission is prohibited. All distances and locations are approximate and are not of survey quality. Do not rely on it as being a precise indicator of privately or publicly owned land, routes, locations or features, nor as a guide to navigate. This Map is illustrative only. The City of Kawartha Lakes does not warrant the accuracy, completeness, content, or currency of the information provided.



Schedule C-11

Manorview Estates Wellhead Protection Area

March 2025 Consolidation

- Municipal Wellheads
- WHPA-A
- WHPA-B
- WHPA-C
- WHPA-D
- WHPA-E

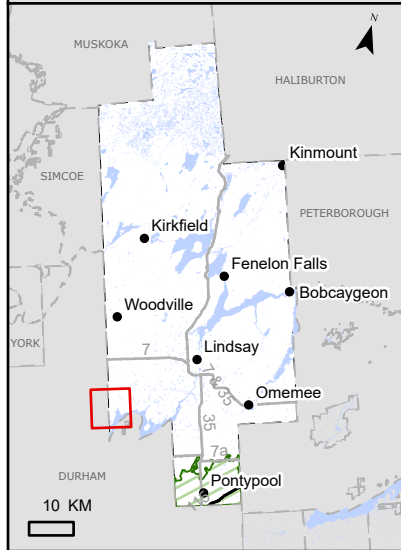
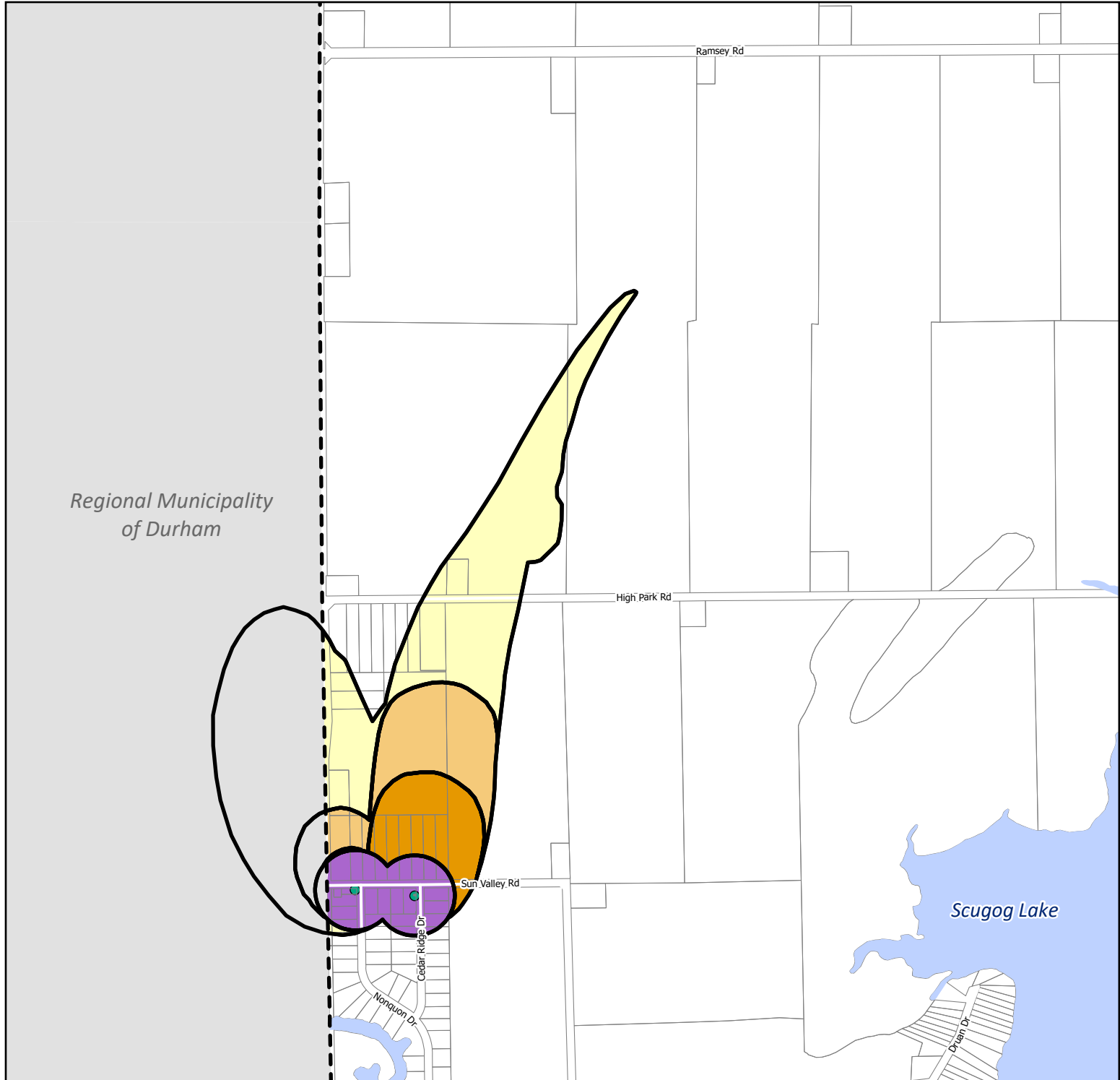
Data Source: MECP Ontario; TCCSPR; LSRCA; KRCA; LIO-OGDE
Map Projection & Datum: NAD 1983 UTM Zone 17N
Units: Meters

Produced by the City of Kawartha Lakes
GIS Division, Development Services
Copyright 2020

Scale: 1:14,500

0 100 200 400 M

Map produced by the City of Kawartha Lakes GIS and Mapping Division with data obtained under license. Reproduction without permission is prohibited. All distances and locations are approximate and are not of survey quality. Do not rely on it as being a precise indicator of privately or publicly owned land, routes, locations or features, nor as a guide to navigate. This Map is illustrative only. The City of Kawartha Lakes does not warrant the accuracy, completeness, content, or currency of the information provided.



Schedule C-12 Mariposa Estates Wellhead Protection Area March 2025 Consolidation

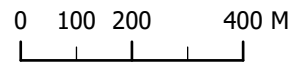
- Municipal Wellheads
- WHPA-A
- WHPA-B
- WHPA-C
- WHPA-D

Data Source: MECP Ontario; TCCSPR; LSRCA; KRCA; LIO-OGDE
Map Projection & Datum: NAD 1983 UTM Zone 17N
Units: Meters

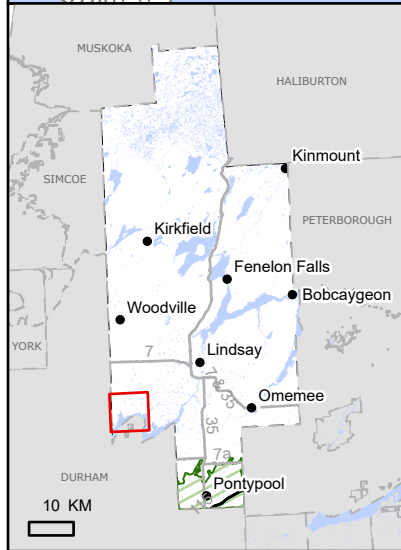
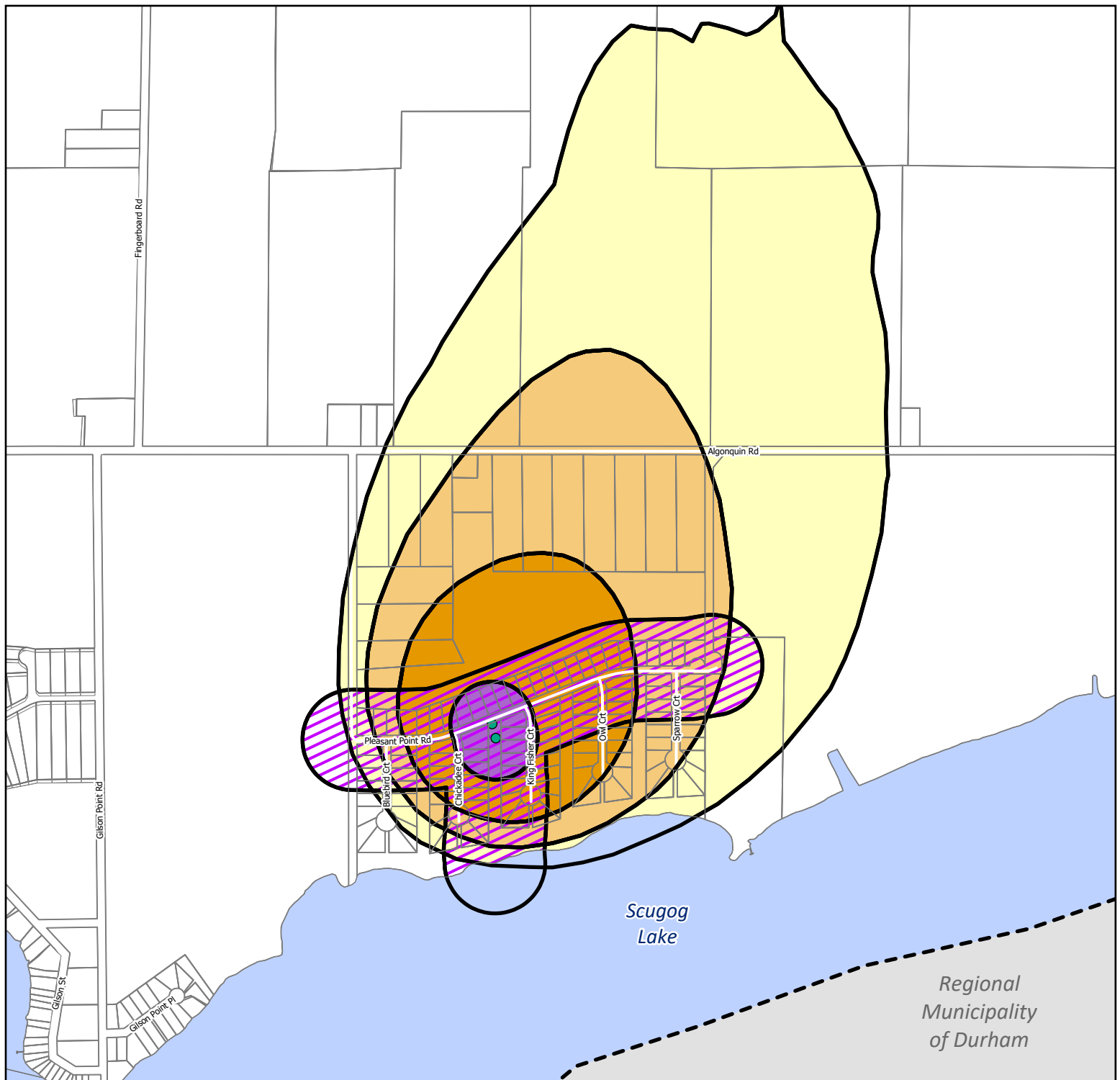


Produced by the City of Kawartha Lakes
GIS Division, Development Services
Copyright 2020

Scale: 1:13,600



Map produced by the City of Kawartha Lakes GIS and Mapping Division with data obtained under license. Reproduction without permission is prohibited. All distances and locations are approximate and are not of survey quality. Do not rely on it as being a precise indicator of privately or publicly owned land, routes, locations or features, nor as a guide to navigate. This Map is illustrative only. The City of Kawartha Lakes does not warrant the accuracy, completeness, content, or currency of the information provided.



Schedule C-14 Pleasant Point Wellhead Protection Area March 2025 Consolidation

- Municipal Wellheads
- WHPA-A
- WHPA-B
- WHPA-C
- WHPA-D
- WHPA-E

Data Source: MECP Ontario; TCCSPR; LSRCA; KRCA; LIO-OGDE
Map Projection & Datum: NAD 1983 UTM Zone 17N
Units: Meters



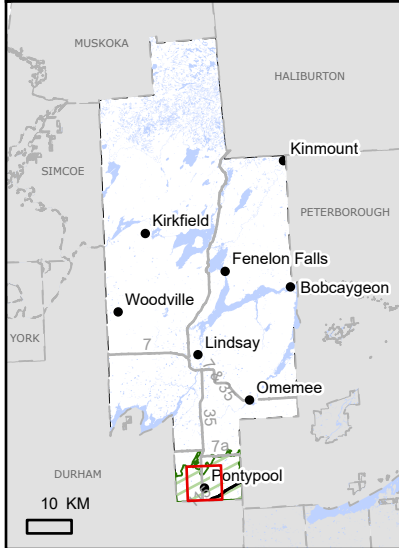
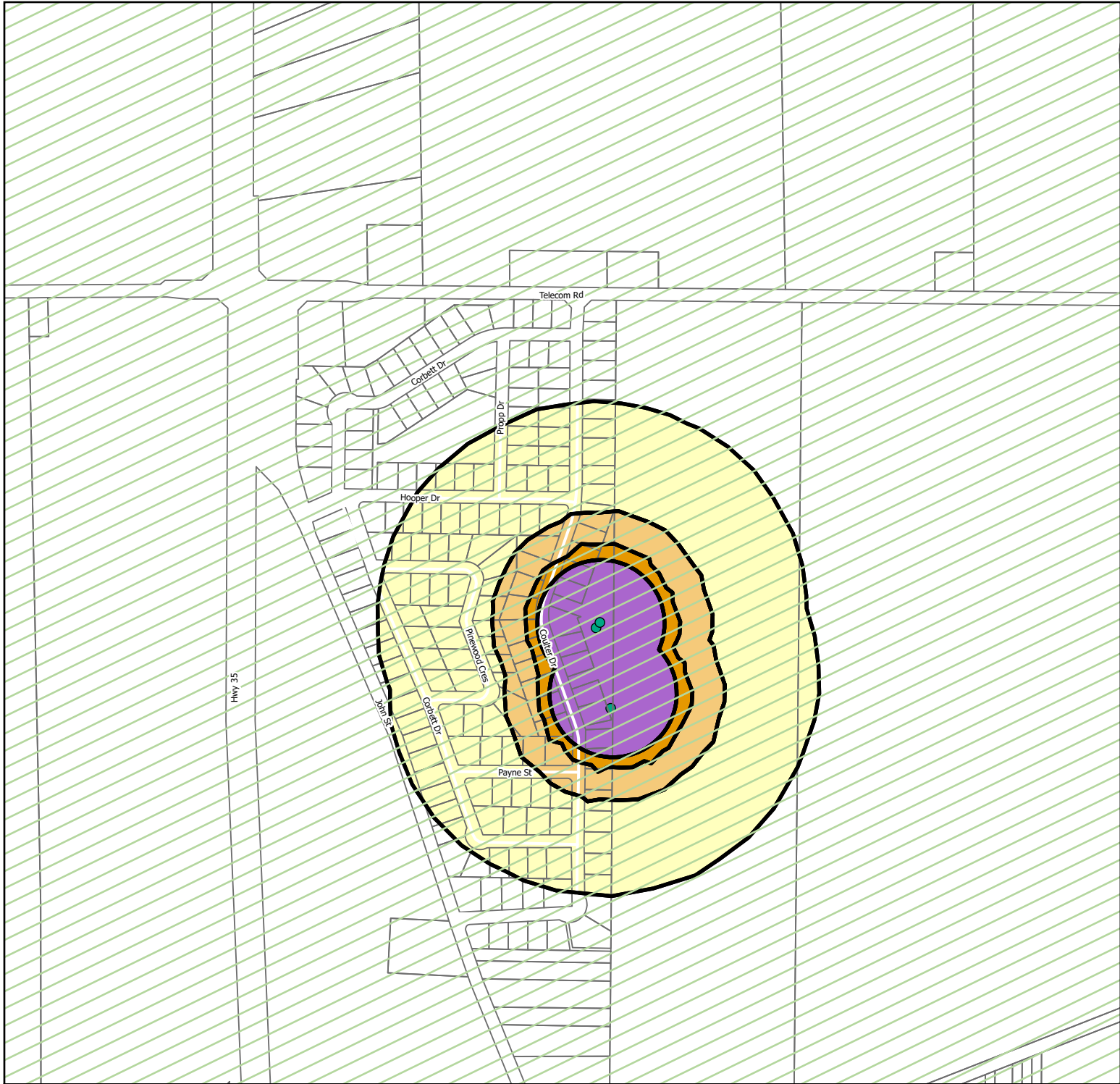
Produced by the City of Kawartha Lakes
GIS Division, Development Services
Copyright 2020

Scale: 1:13,000

0 100 200 400 M



Map produced by the City of Kawartha Lakes GIS and Mapping Division with data obtained under license. Reproduction without permission is prohibited. All distances and locations are approximate and are not of survey quality. Do not rely on it as being a precise indicator of privately or publicly owned land, routes, locations or features, nor as a guide to navigate. This Map is illustrative only. The City of Kawartha Lakes does not warrant the accuracy, completeness, content, or currency of the information provided.



Schedule C-15 Pinewood Wellhead Protection Area March 2025 Consolidation

- Municipal Wellheads
- WHPA-A
- WHPA-B
- WHPA-C
- WHPA-D
- WHPA-E
- Oak Ridges Moraine Boundary

Data Source: MECP Ontario; TCCSPR; LSRCA; KRCA; LIO-OGDE
Map Projection & Datum: NAD 1983 UTM Zone 17N
Units: Meters



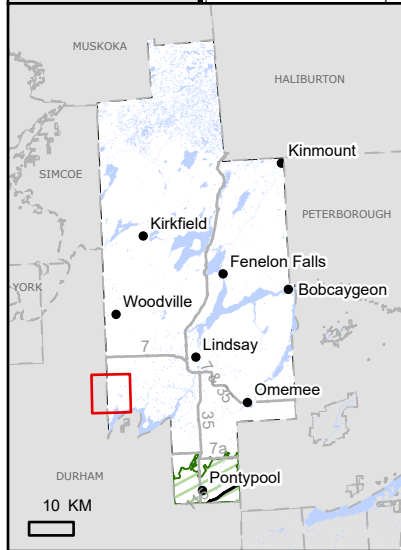
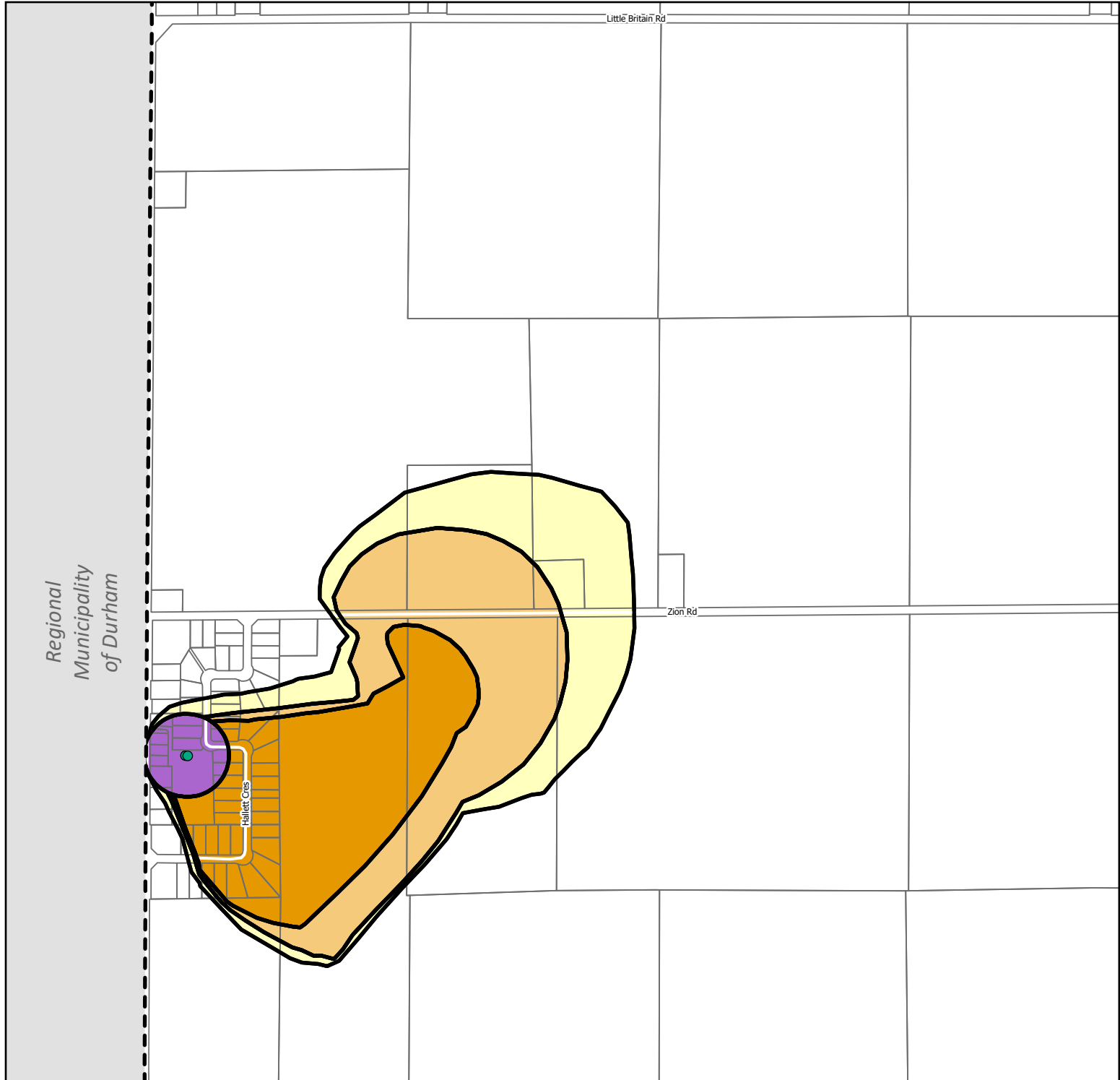
Produced by the City of Kawartha Lakes
GIS Division, Development Services
Copyright 2020

Scale: 1:8,600

0 50 100 200 M



Map produced by the City of Kawartha Lakes GIS and Mapping Division with data obtained under license. Reproduction without permission is prohibited. All distances and locations are approximate and are not of survey quality. Do not rely on it as being a precise indicator of privately or publicly owned land, routes, locations or features, nor as a guide to navigate. This Map is illustrative only. The City of Kawartha Lakes does not warrant the accuracy, completeness, content, or currency of the information provided.



Schedule C-16

Sonya Wellhead Protection Area

March 2025 Consolidation

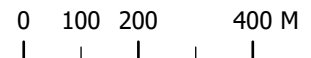
- Municipal Wellhead
- WHPA-A
- WHPA-B
- WHPA-C
- WHPA-D
- WHPA-E

Data Source: MECP Ontario; TCCSPR; LSRCA; KRCA; LIO-OGDE
 Map Projection & Datum: NAD 1983 UTM Zone 17N
 Units: Meters

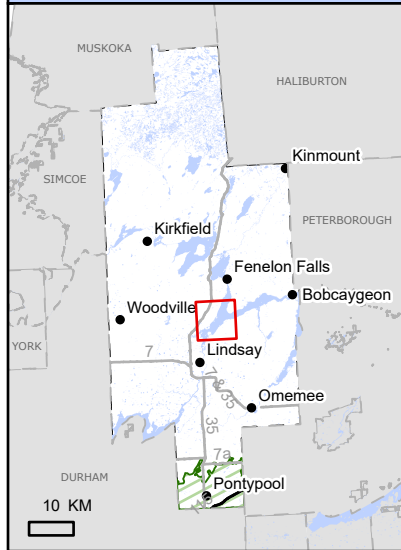
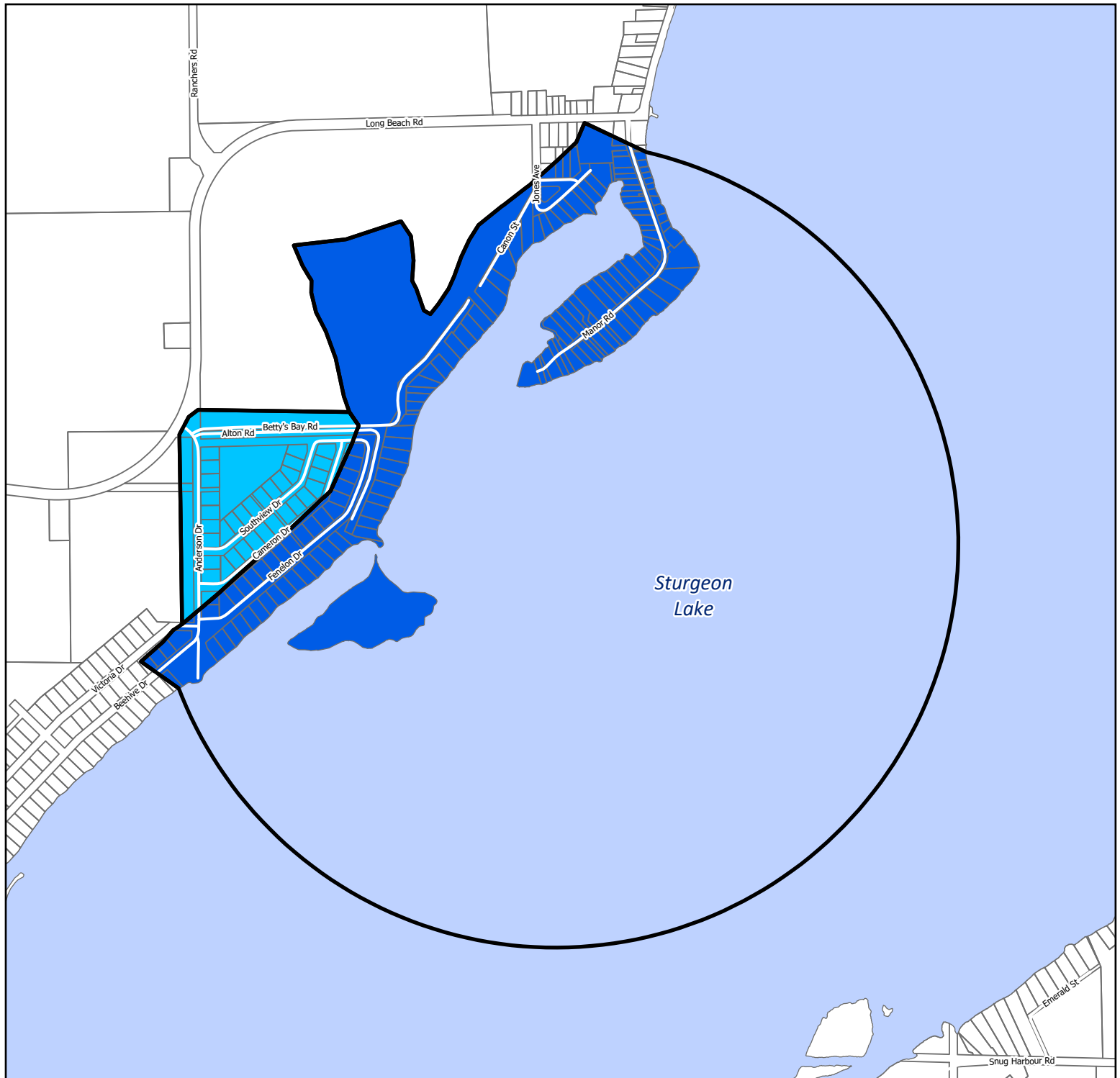


Produced by the City of Kawartha Lakes
 GIS Division, Development Services
 Copyright 2020

Scale: 1:13,200



Map produced by the City of Kawartha Lakes GIS and Mapping Division with data obtained under license. Reproduction without permission is prohibited. All distances and locations are approximate and are not of survey quality. Do not rely on it as being a precise indicator of privately or publicly owned land, routes, locations or features, nor as a guide to navigate. This Map is illustrative only. The City of Kawartha Lakes does not warrant the accuracy, completeness, content, or currency of the information provided.



Schedule C-17 Southview Estates Intake Protection Zone March 2025 Consolidation

- IPZ-1
- IPZ-2

Data Source: MECP Ontario; TCCSPR; LSRCA; KRCA; LIO-OGDE
Map Projection & Datum: NAD 1983 UTM Zone 17N
Units: Meters



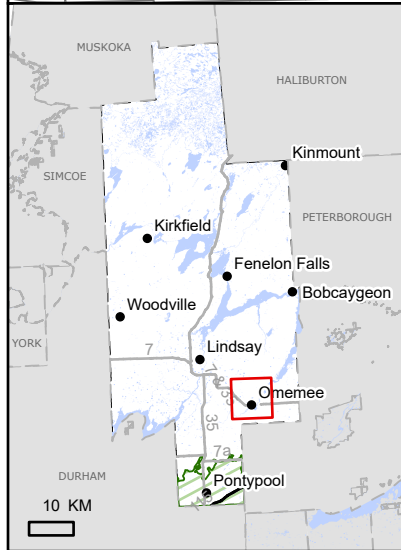
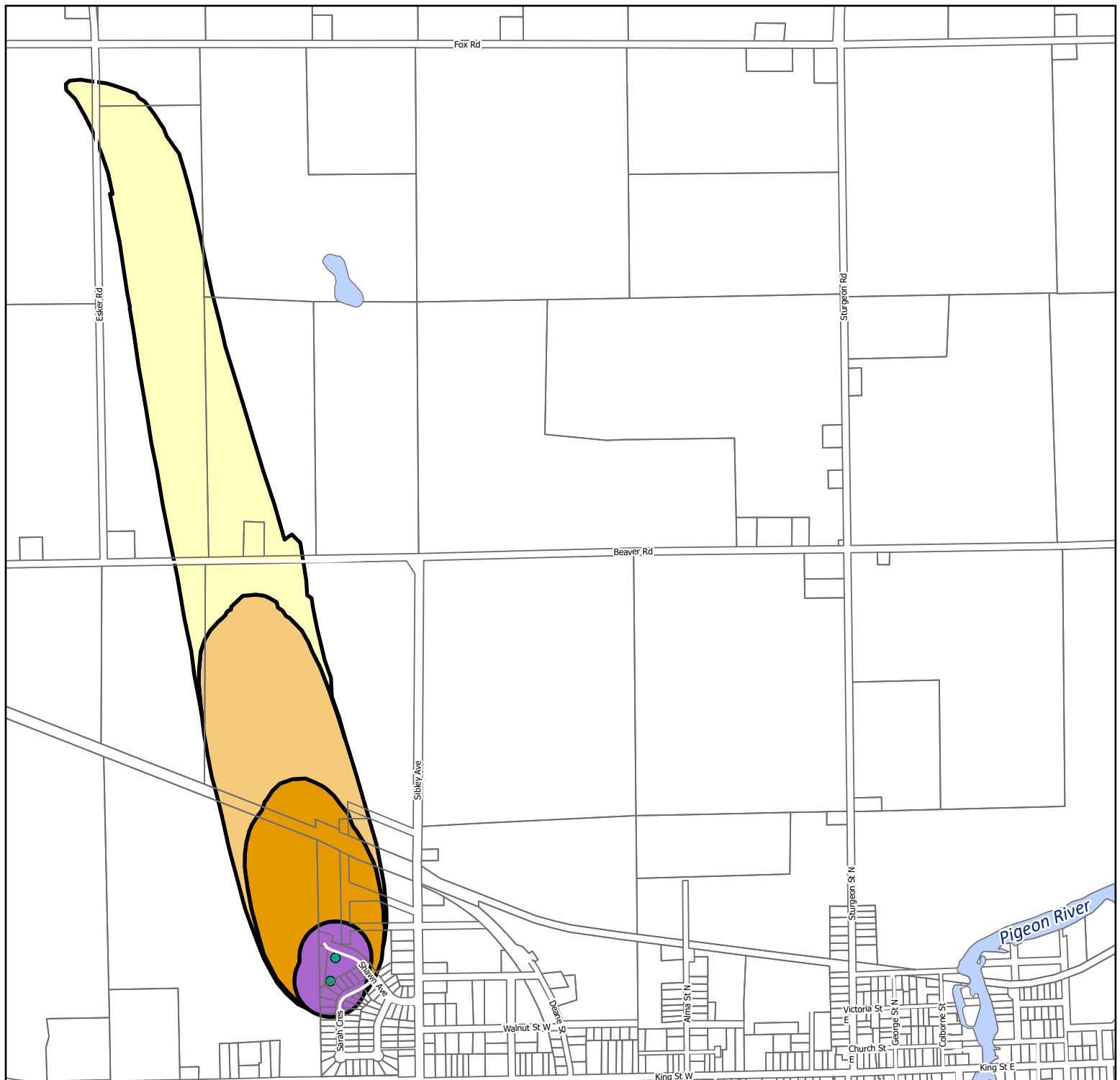
Produced by the City of Kawartha Lakes
GIS Division, Development Services
Copyright 2020

Scale: 1:13,500

0 100 200 400 M



Map produced by the City of Kawartha Lakes GIS and Mapping Division with data obtained under license. Reproduction without permission is prohibited. All distances and locations are approximate and are not of survey quality. Do not rely on it as being a precise indicator of privately or publicly owned land, routes, locations or features, nor as a guide to navigate. This Map is illustrative only. The City of Kawartha Lakes does not warrant the accuracy, completeness, content, or currency of the information provided.




Schedule C-18

Victoria Glen Wellhead Protection Area

March 2025 Consolidation

- Municipal Wellheads
- WHPA-A
- WHPA-B
- WHPA-C
- WHPA-D
- WHPA-E


Data Source: MECP Ontario; TCCSPR; LSRCA; KRCA; LIO-OGDE
Map Projection & Datum: NAD 1983 UTM Zone 17N
Units: Meters



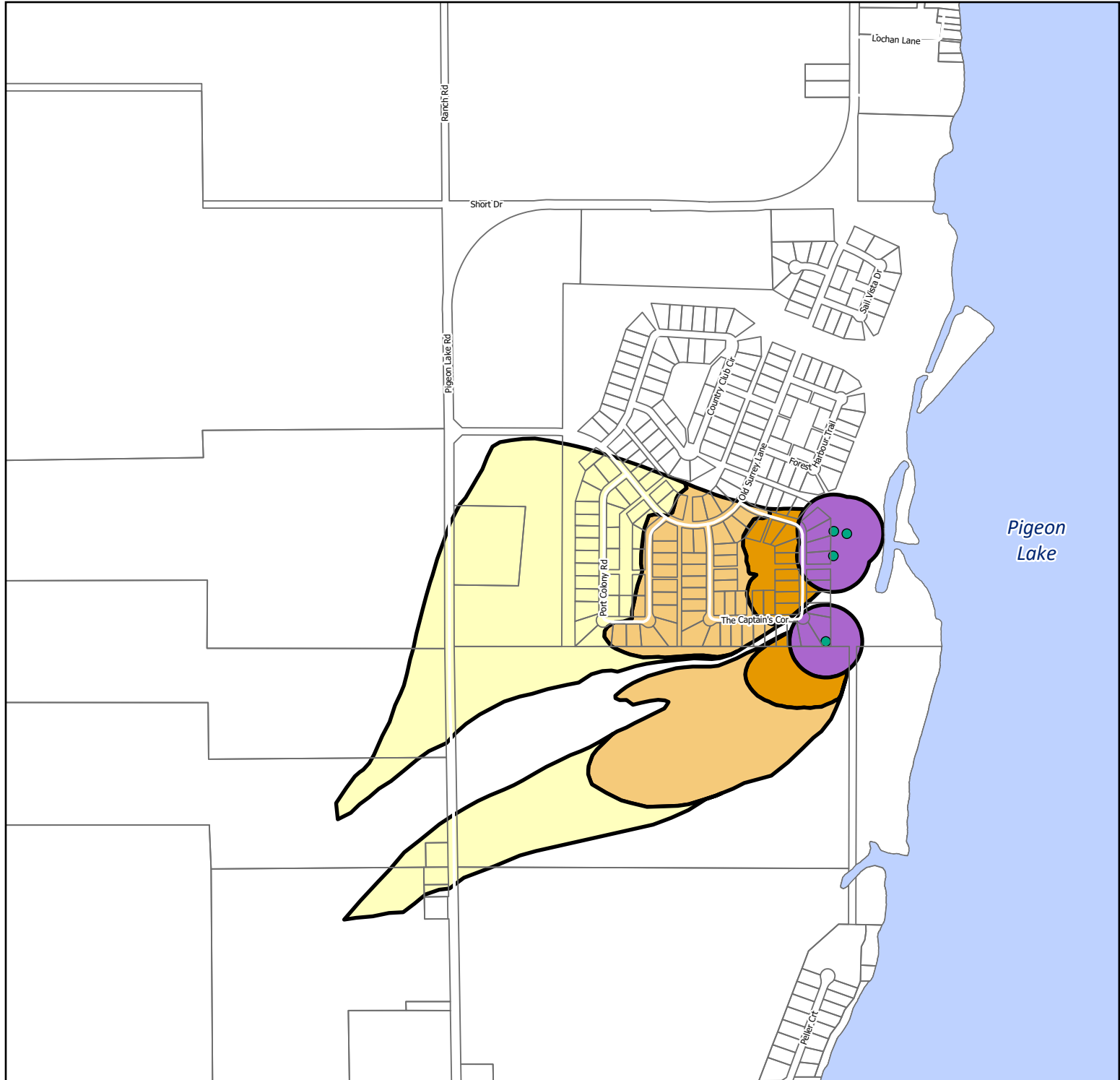
Produced by the City of Kawartha Lakes
GIS Division, Development Services
Copyright 2020

Scale: 1:15,050

0 100 200 400 M




Map produced by the City of Kawartha Lakes GIS and Mapping Division with data obtained under license. Reproduction without permission is prohibited. All distances and locations are approximate and are not of survey quality. Do not rely on it as being a precise indicator of privately or publicly owned land, routes, locations or features, nor as a guide to navigate. This Map is illustrative only. The City of Kawartha Lakes does not warrant the accuracy, completeness, content, or currency of the information provided.



Schedule C-19 Victoria Place Wellhead Protection Area March 2025 Consolidation

- Municipal Wellheads
- WHPA-A
- WHPA-B
- WHPA-C
- WHPA-D
- WHPA-E


Data Source: MECP Ontario; TCCSPR; LSRCA; KRCA; LIO-OGDE
Map Projection & Datum: NAD 1983 UTM Zone 17N
Units: Meters



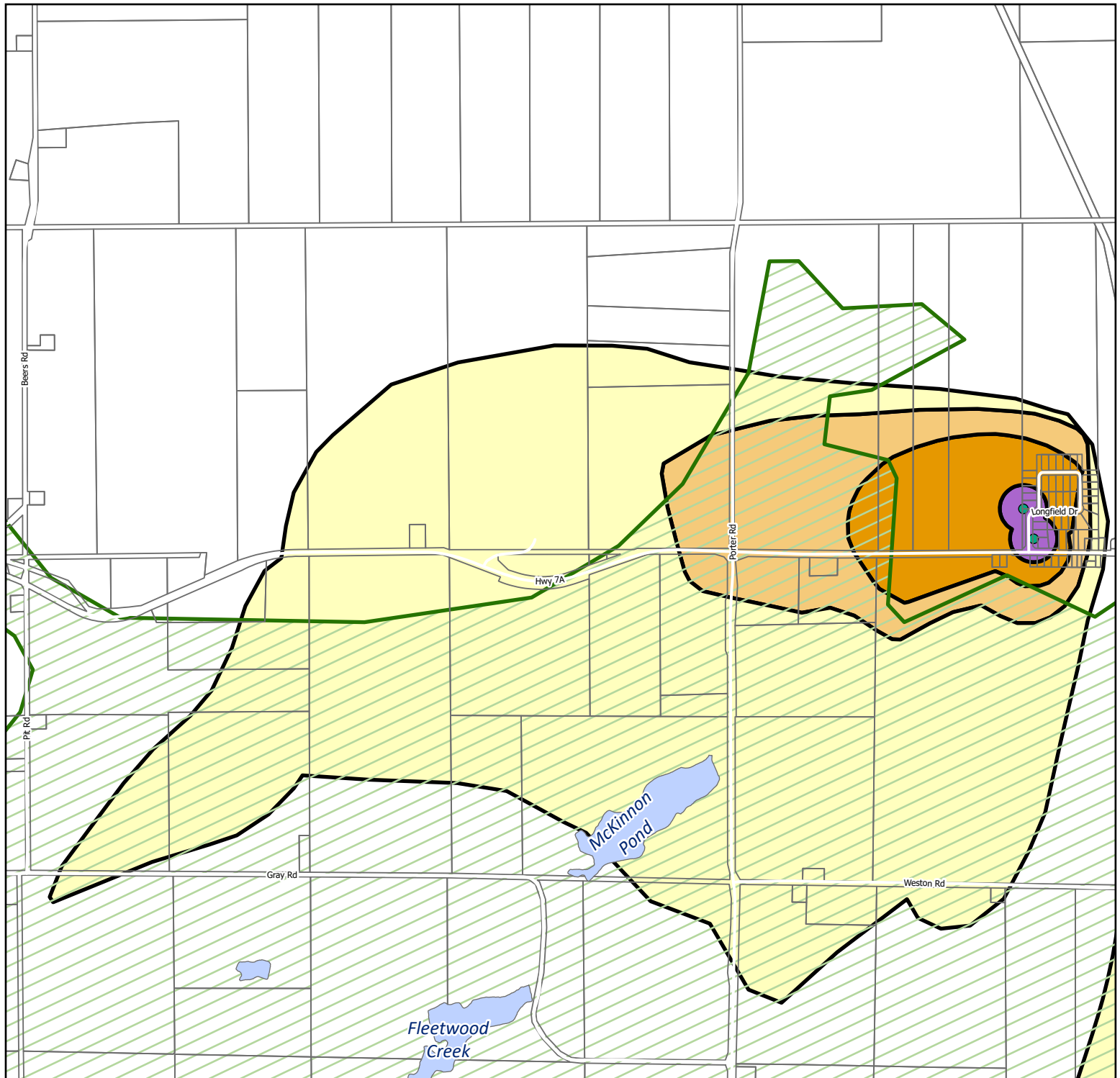
Produced by the City of Kawartha Lakes
GIS Division, Development Services
Copyright 2020

Scale: 1:15,000

0 100 200 400 M



Map produced by the City of Kawartha Lakes GIS and Mapping Division with data obtained under license. Reproduction without permission is prohibited. All distances and locations are approximate and are not of survey quality. Do not rely on it as being a precise indicator of privately or publicly owned land, routes, locations or features, nor as a guide to navigate. This Map is illustrative only. The City of Kawartha Lakes does not warrant the accuracy, completeness, content, or currency of the information provided.



Schedule C-20 Woodfield Wellhead Protection Area March 2025 Consolidation

- Municipal Wellheads
- WHPA-A
- WHPA-B
- WHPA-C
- WHPA-D
- Oak Ridges Moraine Boundary

Data Source: MECP Ontario; TCCSPR; LSRCA; KRCA; LIO-OGDE
Map Projection & Datum: NAD 1983 UTM Zone 17N
Units: Meters

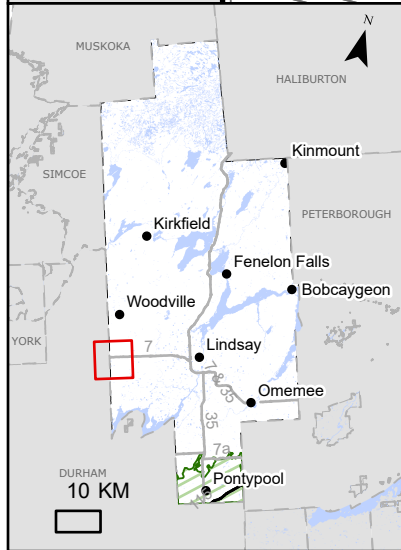
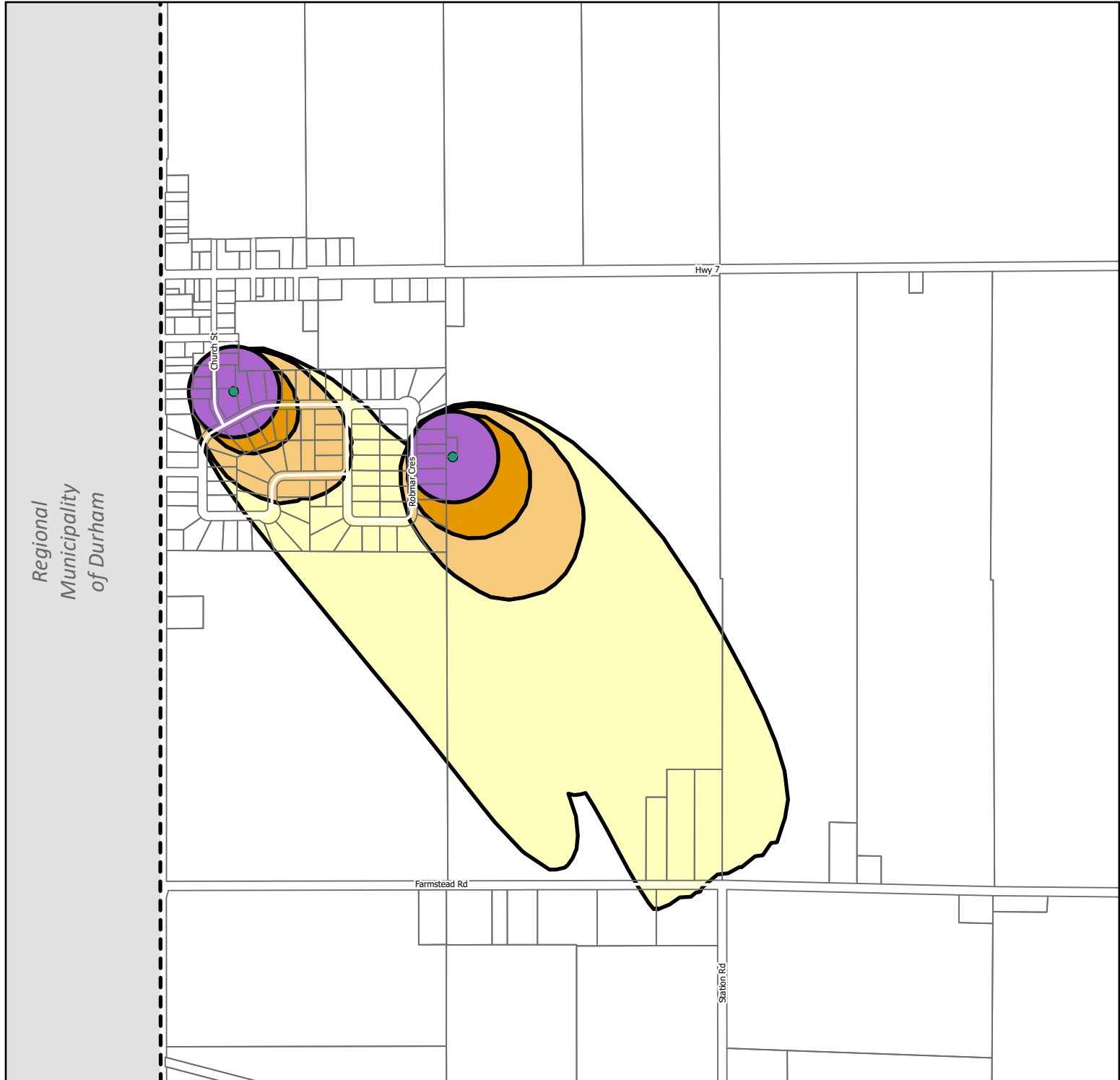


Produced by the City of Kawartha Lakes
GIS Division, Development Services
Copyright 2020

Scale: 1:23,000

0 150 300 600 M

Map produced by the City of Kawartha Lakes GIS and Mapping Division with data obtained under license. Reproduction without permission is prohibited. All distances and locations are approximate and are not of survey quality. Do not rely on it as being a precise indicator of privately or publicly owned land, routes, locations or features, nor as a guide to navigate. This Map is illustrative only. The City of Kawartha Lakes does not warrant the accuracy, completeness, content, or currency of the information provided.



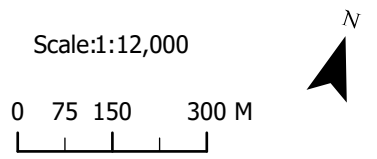
Schedule C-21 Woods of Manilla Wellhead Protection Area March 2025 Consolidation

- Municipal Wellheads
- WHPA-A
- WHPA-B
- WHPA-C
- WHPA-D

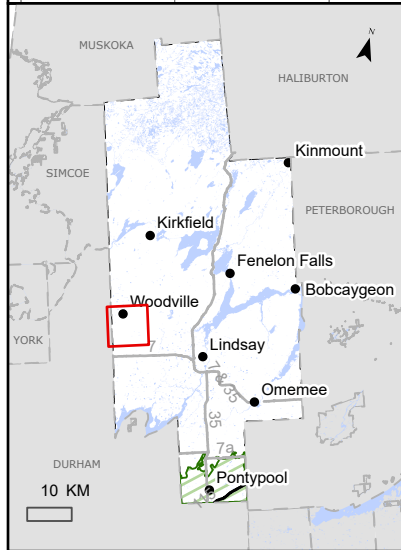
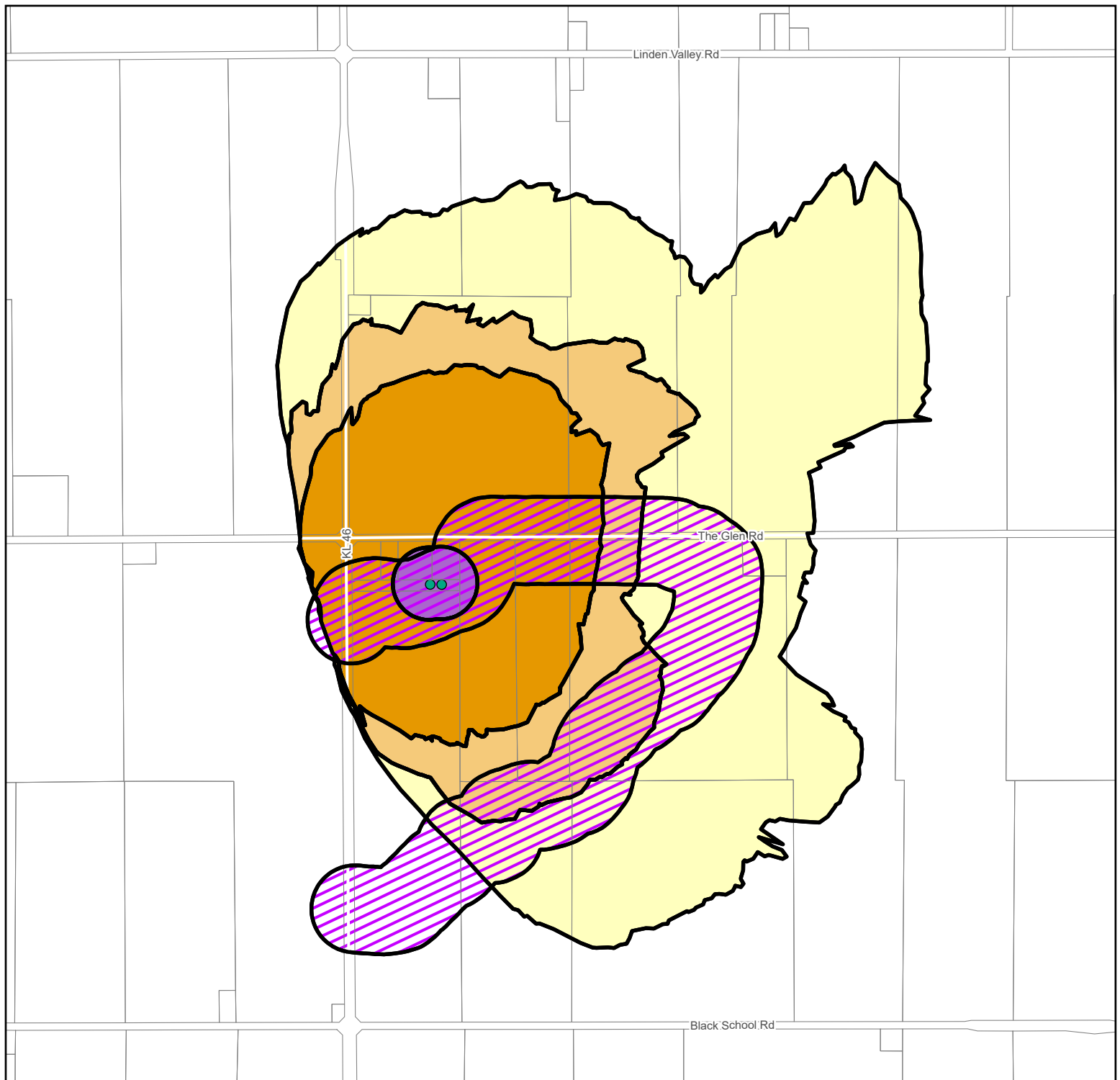
Data Source: MECP Ontario; TCCSPR; LSRCA; KRCA; LIO-OGDE
Map Projection & Datum: NAD 1983 UTM Zone 17N
Units: Meters



Produced by the City of Kawartha Lakes
GIS Division, Development Services
Copyright 2020



Map produced by the City of Kawartha Lakes GIS and Mapping Division with data obtained under license. Reproduction without permission is prohibited. All distances and locations are approximate and are not of survey quality. Do not rely on it as being a precise indicator of privately or publicly owned land, routes, locations or features, nor as a guide to navigate. This Map is illustrative only. The City of Kawartha Lakes does not warrant the accuracy, completeness, content, or currency of the information provided.



Schedule C-22 Woodville Wellhead Protection Area March 2025 Consolidation

- Municipal Wellheads
- WHPA-A
- WHPA-B
- WHPA-C
- WHPA-D
- WHPA-E

Data Source: MECP Ontario; TCCSPR; LSRCA; KRCA; LIO-OGDE
Map Projection & Datum: NAD 1983 UTM Zone 17N
Units: Meters



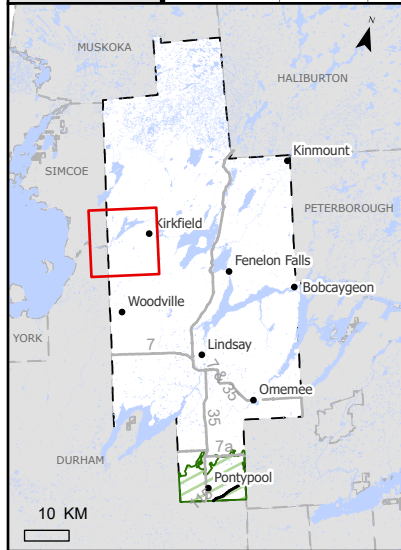
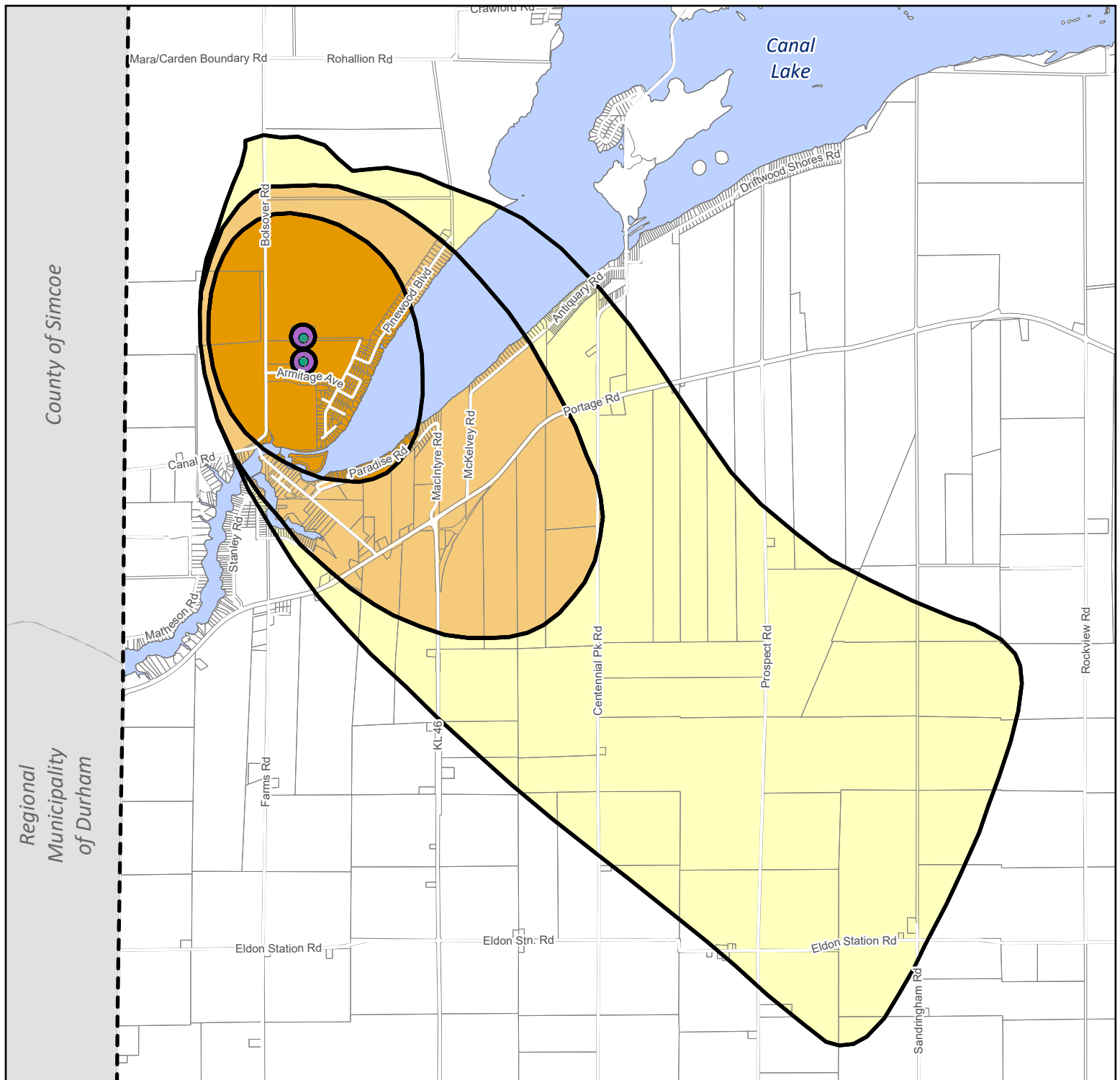
Produced by the City of Kawartha Lakes
GIS Division, Development Services
Copyright 2020

Scale: 1:15,000

0 100 200 400 M



Map produced by the City of Kawartha Lakes GIS and Mapping Division with data obtained under license. Reproduction without permission is prohibited. All distances and locations are approximate and are not of survey quality. Do not rely on it as being a precise indicator of privately or publicly owned land, routes, locations or features, nor as a guide to navigate. This Map is illustrative only. The City of Kawartha Lakes does not warrant the accuracy, completeness, content, or currency of the information provided.



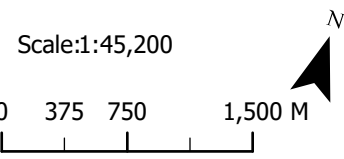
Schedule C-23 Western Trent/Palmina Wellhead Protection Area March 2025 Consolidation

- Municipal Wellheads
- WHPA-A
- WHPA-B
- WHPA-C
- WHPA-D

Data Source: MECP Ontario; TCCSPR; LSRCA; KRCA; LIO-OGDE
Map Projection & Datum: NAD 1983 UTM Zone 17N
Units: Meters



Produced by the City of Kawartha Lakes
GIS Division, Development Services
Copyright 2020



Map produced by the City of Kawartha Lakes GIS and Mapping Division with data obtained under license. Reproduction without permission is prohibited. All distances and locations are approximate and are not of survey quality. Do not rely on it as being a precise indicator of privately or publicly owned land, routes, locations or features, nor as a guide to navigate. This Map is illustrative only. The City of Kawartha Lakes does not warrant the accuracy, completeness, content, or currency of the information provided.